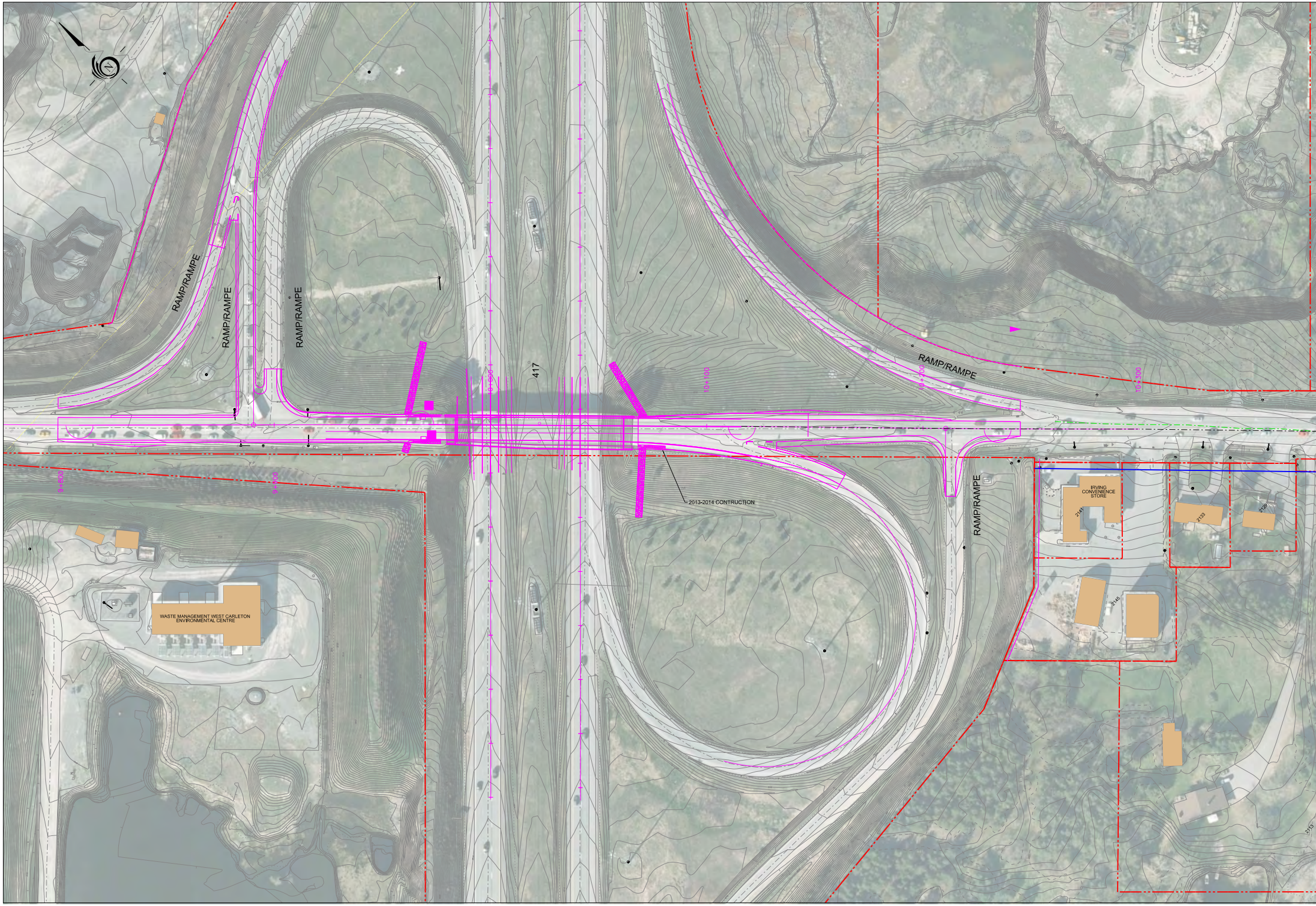
RAMP/RAMPE
RAMP/RAMPE
RAMP/RAMPE
RAMP/RAMPE
RAMP/RAMPE
417
9+800
9+900
10+000
10+100
10+200
10+300
2013-2014 CONTRUCTION
IRVING CONVENIENCE STORE
2141
2133
2139
2145
2113
WASTE MANAGEMENT WEST CARLETON ENVIRONMENTAL CENTRE

TITLE FRAME: 790mm x 534mm City of Ottawa 2006

Plot Date: 19/09/2013 3:03:16 PM

Last Saved: 18/09/2013 2:25:55 PM

Consultant's Information: [illegible]

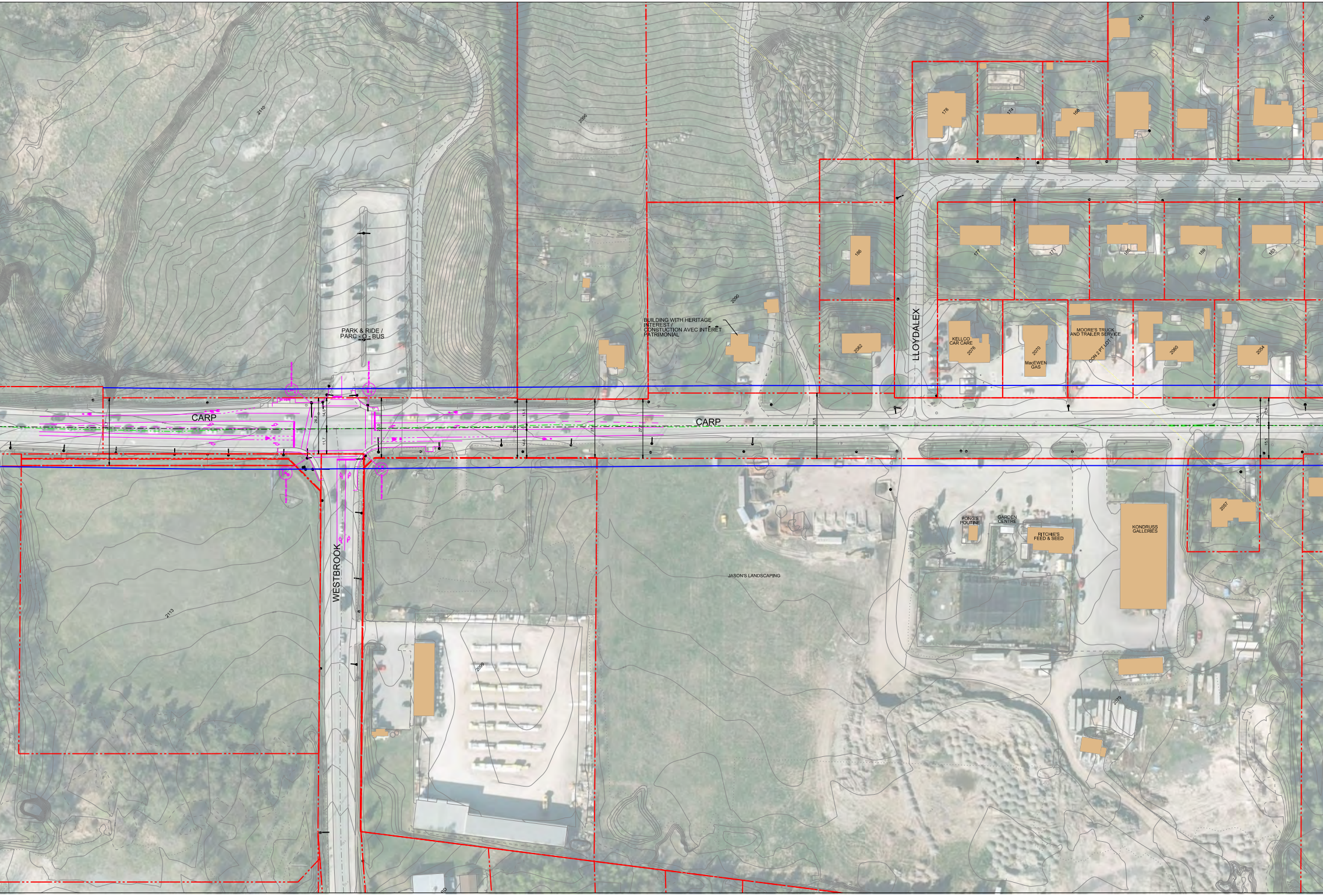
CARP
CARP
WESTBROOK
LLOYDALEX
PARK & RIDE / PARC - O - BUS
BUILDING WITH HERITAGE INTEREST / CONSTUCTION AVEC INTÉRÊT PATRIMONIAL
KELLCO CAR CARE
2076
2070
MacEWEN GAS
MOORE'S TRUCK AND TRAILER SERVICE
CON 2 PT LOT
2060
2054
2082
2090
2096
2110
2113
2099
2079
2057
PONG'S POUTINE
GARDEN CENTRE
RITCHIE'S FEED & SEED
KONDRUSS GALLERIES
JASON'S LANDSCAPING
178
174
168
164
160
152
186
177
171
165
159
153

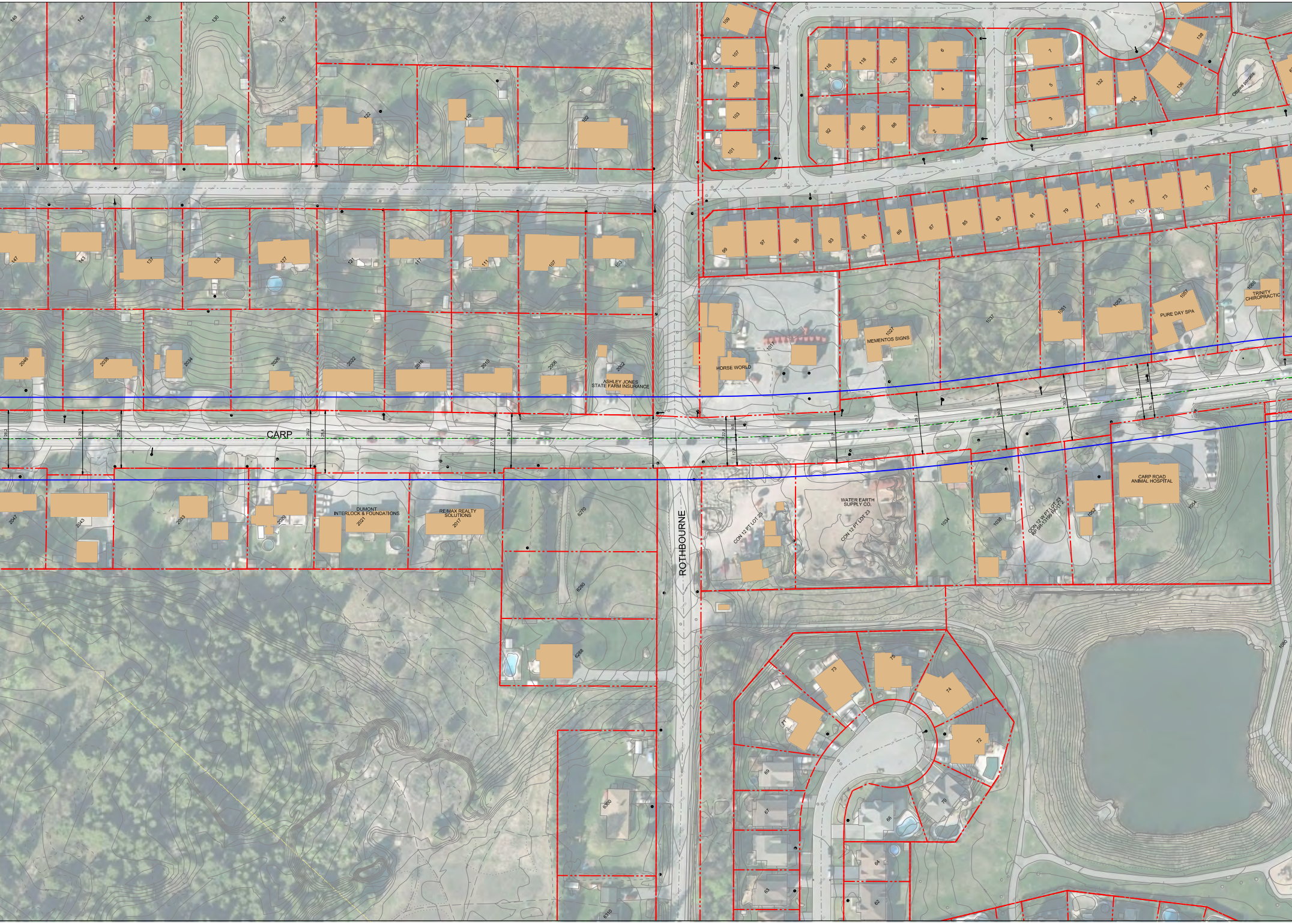
CARP
ROTHBOURNE
HORSE WORLD
1017
MEMENTOS SIGNS
1027
1037
1051
1053
PURE DAY SPA
1057
TRINITY CHIROPRACTIC
1085
ASHLEY JONES STATE FARM INSURANCE
2002
2006
2010
2016
2022
2026
2034
2038
2046
DUMONT INTERLOCK & FOUNDATIONS
2021
RE/MAX REALTY SOLUTIONS
2017
2028
2033
2043
2047
6270
6280
6288
6300
6310
WATER EARTH SUPPLY CO.
CON 12 PT LOT 23
CON 12 PT LOT 23
1034
1038
CON 12 W PT LOT 23 RP 5R-13199 PART 2
1052
CARP ROAD ANIMAL HOSPITAL
1054
1060
26.2
29.3
26.2
26.2
28.4
27.1
24.9
23.9
22.4
9.6
12.6
23.2
28.2
30.3
30.3
25.2
18.1
99
97
95
93
91
89
87
85
83
81
79
77
75
73
71
65
147
143
137
133
127
121
117
111
107
103
148
142
136
130
126
122
110
102
109
107
105
103
101
116
118
120
92
90
88
6
4
2
7
5
3
132
134
136
138
Ottawa paradise
73
75
74
71
72
69
70
67
66
64
63
62

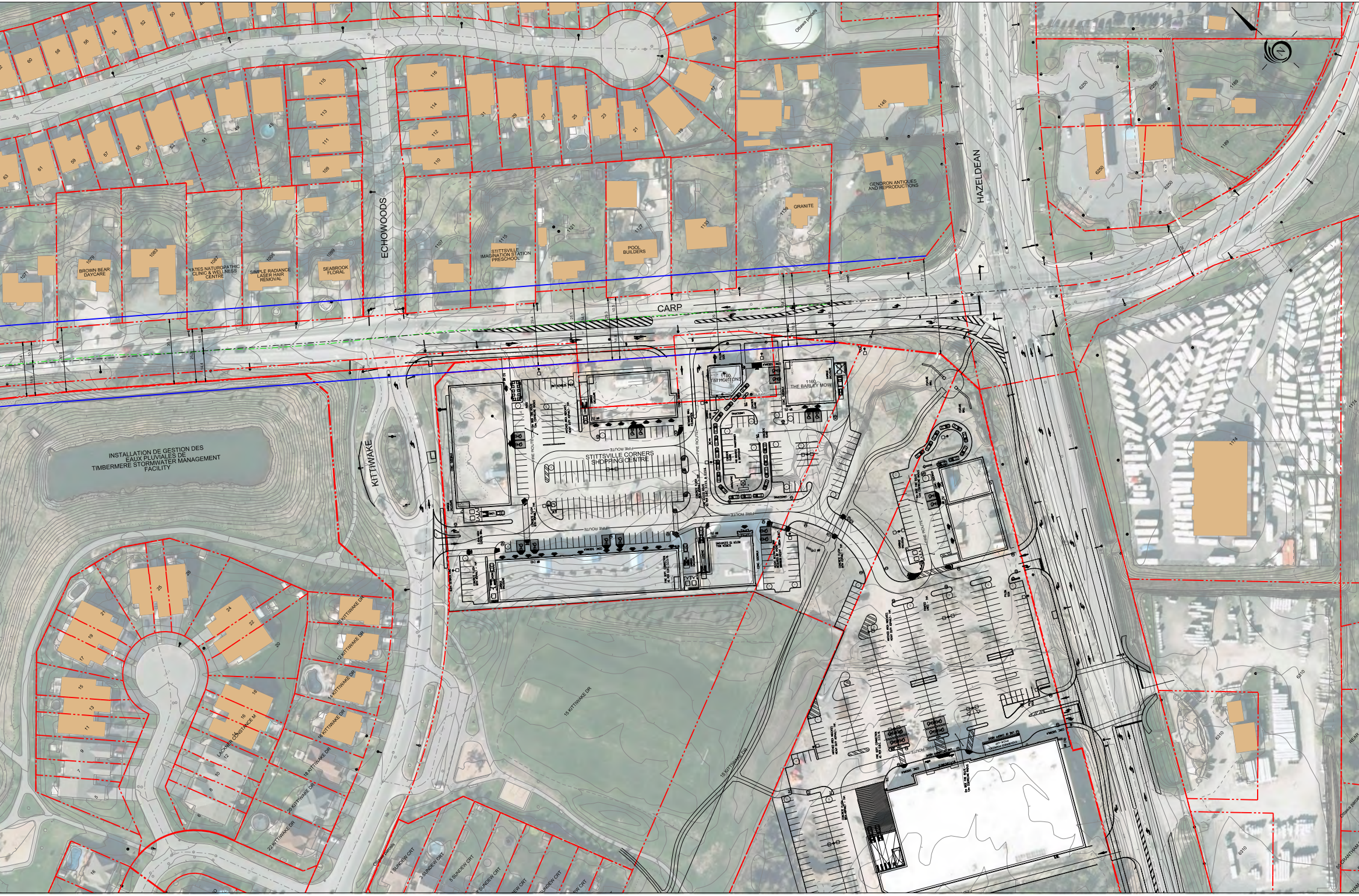
CARP
HAZELDEAN
ECHOWOODS
KITTIWAKE
INSTALLATION DE GESTION DES EAUX PLUVIALES DE TIMBERMERE STORMWATER MANAGEMENT FACILITY
STITTSVILLE CORNERS SHOPPING CENTRE
FIRE ROUTE
1190 TIM HORTONS
1160 THE BARLEY MOW
BROWN BEAR DAYCARE
YATES NATUROPATHIC CLINIC & WELLNESS CENTRE
SIMPLE RADIANCE LASER HAIR REMOVAL
SEABROOK FLORAL
STITTSVILLE IMAGINATION STATION PRESCHOOL
POOL BUILDERS
GRANITE
GENDRON ANTIQUES AND REPRODUCTIONS
1145
1174
6250
1189
6310
15 KITTIWAKE DR
10 KITTIWAKE DR
12 KITTIWAKE DR
14 KITTIWAKE DR
16 KITTIWAKE DR
18 KITTIWAKE DR
20 KITTIWAKE DR
22 KITTIWAKE DR
LACHINE CONSTANCE M
1 SUNDEW CRT
3 SUNDEW CRT
5 SUNDEW CRT
7 SUNDEW CRT

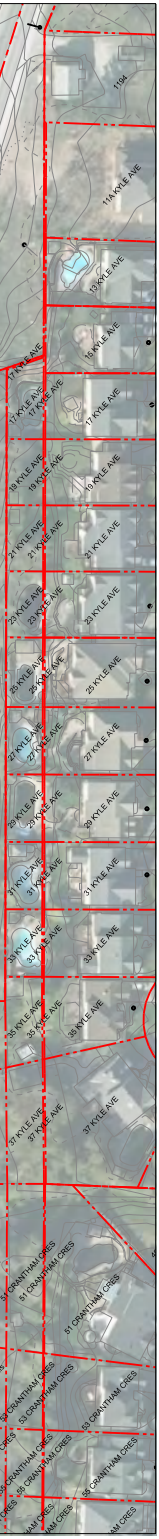
1194
11A KYLE AVE
13 KYLE AVE
15 KYLE AVE
17 KYLE AVE
19 KYLE AVE
21 KYLE AVE
23 KYLE AVE
25 KYLE AVE
27 KYLE AVE
29 KYLE AVE
31 KYLE AVE
33 KYLE AVE
35 KYLE AVE
37 KYLE AVE
51 GRANTHAM CRES
53 GRANTHAM CRES
55 GRANTHAM CRES

# CARP ROAD WIDENING ENVIRONMENTAL ASSESSMENT STUDY/ EXISTING CORRIDOR CONDITIONS

# ZONE D'ÉVALUATION ENVIRONNEMENTALE DE L'ÉTUDE DE L'ÉLARGISSEMENT DU CHEMIN CARP/ CONDITIONS ACTUELLES DU CORRIDOR

LEGEND / LÉGENDE

- PROPERTY LINE / LIMITE DE PROPRIÉTÉ
- PROTECTED 37.5m RIGHT OF WAY / EMPRISE DE 37.5 m PROTÉGÉE
- APPROVED SHORT TERM MODIFICATIONS / MODIFICATIONS DE LA ROUTE À COURT TERME APPROUVÉS
- ● ● —● UTILITY POLES / POTEAU DES SERVICES PUBLICS

HORIZONTAL
0m 5 10 20 50

September 18, 2013/ 18 Septembre, 2013

Ottawa

GmE
Gradient Microclimate Engineering Inc.

LASHLEY
+ASSOCIATES
LANDSCAPE ARCHITECTURE
AND SITE ENGINEERING

KILGOUR
& Associates

Houle Chevrier
Engineering

Delcan