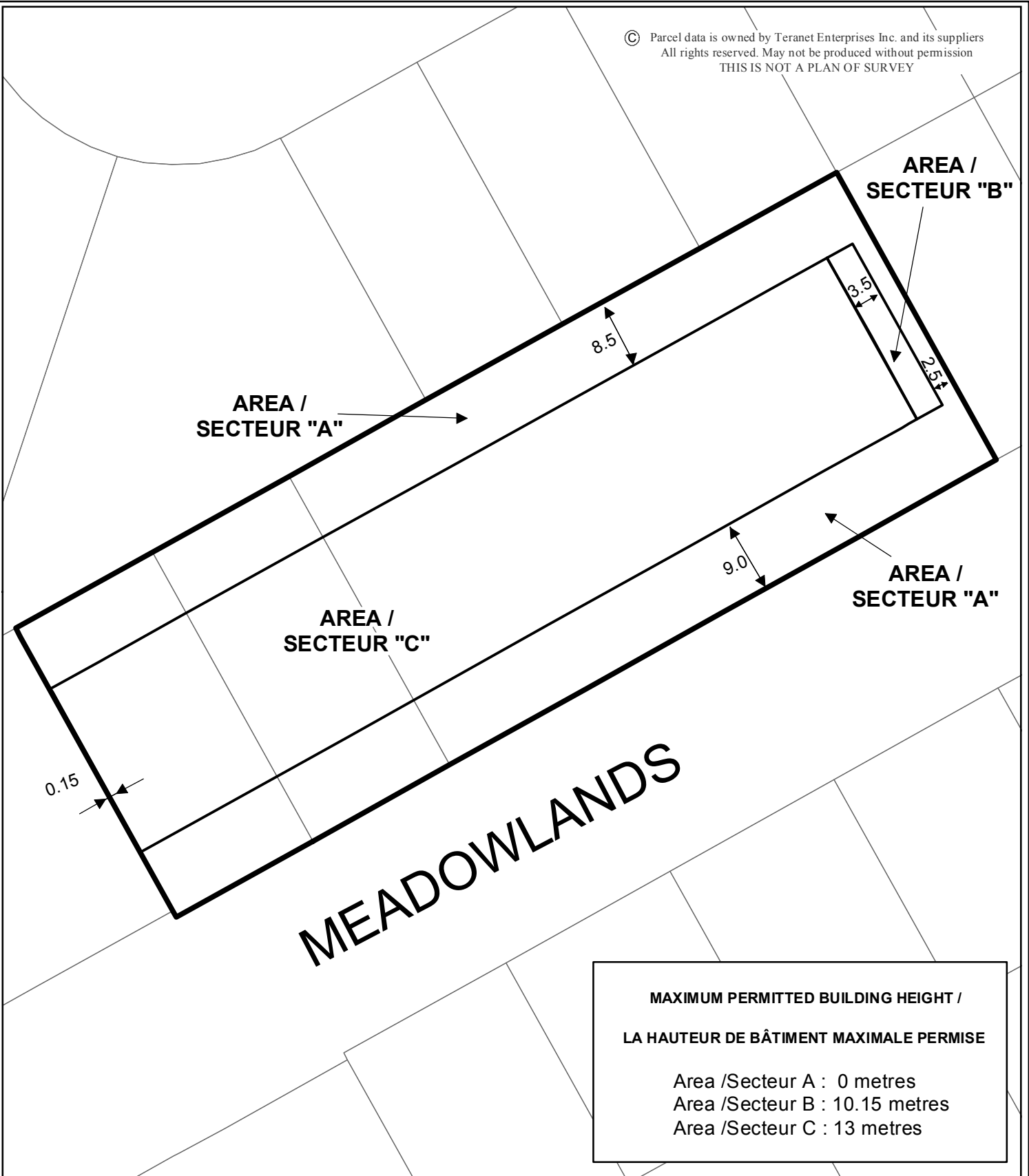



© Parcel data is owned by Teranet Enterprises Inc. and its suppliers  
 All rights reserved. May not be produced without permission  
 THIS IS NOT A PLAN OF SURVEY



| MAXIMUM PERMITTED BUILDING HEIGHT /<br>LA HAUTEUR DE BÂTIMENT MAXIMALE PERMISE |
|--|
| Area /Secteur A : 0 metres   |
| Area /Secteur B : 10.15 metres   |
| Area /Secteur C : 13 metres  |




|                            |           |
|----------------------------|-----------|
| D02-02-13-0081             | 14-0103-D |
| M:\Zoning_Bylaw\Schedules\ |           |

Produced by Planning and Infrastructure Portfolio  
 Produit par le Portefeuille urbanisme et infrastructure

**This is Schedule 280 to Zoning By-law No. 2008-250  
 Annexe 280 au Règlement de zonage n° 2008-250**

This is Attachment 2 to By-law Number 2014-75, passed February 26, 2014  
 Pièce jointe n° 2 du Règlement municipal n° 2014-75, adopté le 26 février 2014

Échelle  
 N.T.S.  
 Mètres



Scale  
 N.T.S.  
 Metres