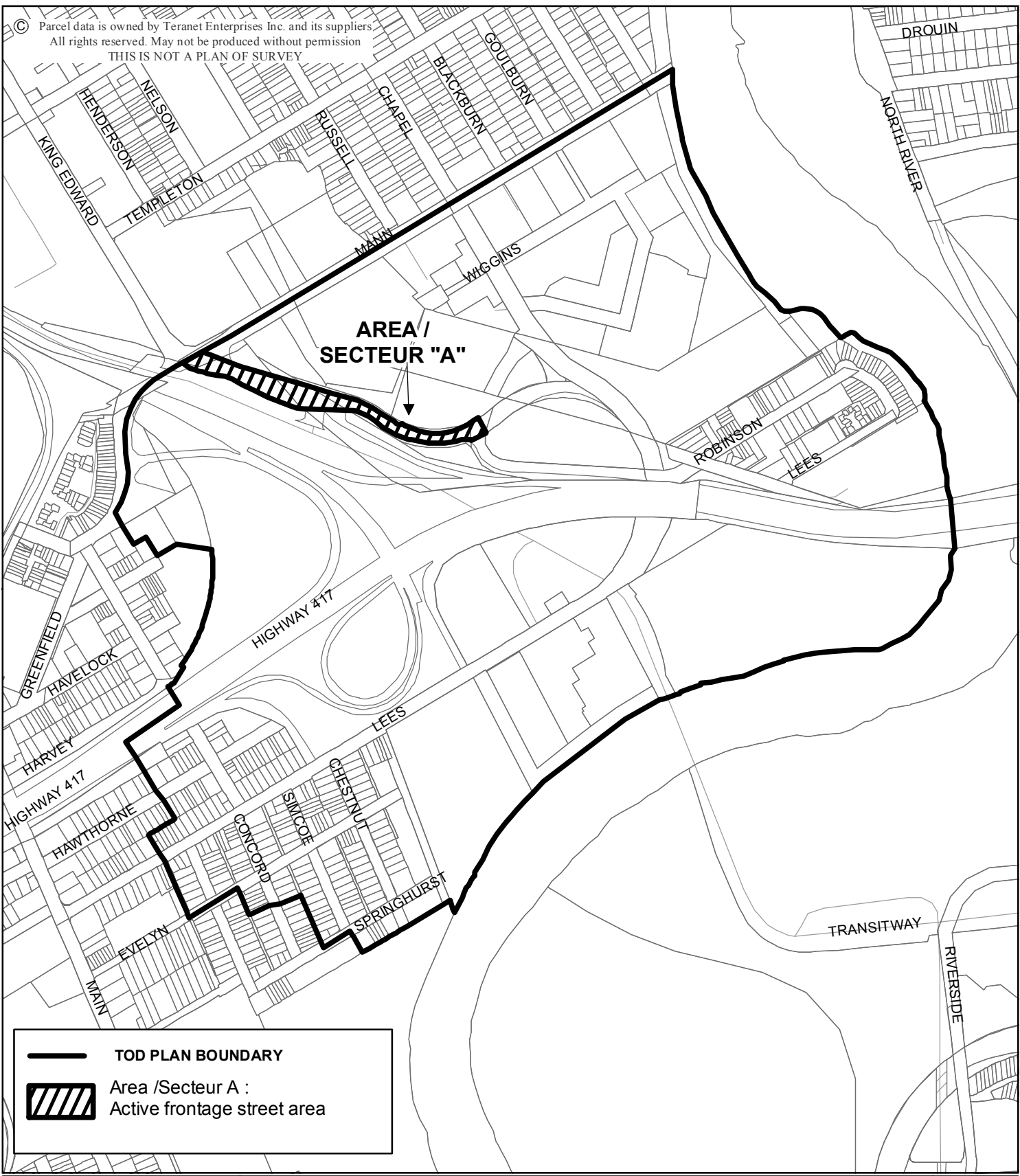





© Parcel data is owned by Teranet Enterprises Inc. and its suppliers
 All rights reserved. May not be produced without permission
 THIS IS NOT A PLAN OF SURVEY




 **TOD PLAN BOUNDARY**
 **Area /Secteur A :**
Active frontage street area


 13-1449-D
 M:\Zoning_Bylaw\Schedules\
 Produced by Infrastructure Services
 and Community Sustainability
 Produit par le Services d'infrastructure
 et Viabilité des collectivités

This is Schedule 314 to Zoning By-law No. 2008-250
Annexe 314 au Règlement de zonage n° 2008-250

 This is Attachment 4 to By-law Number 2014-22, passed January 22, 2014
 Pièce jointe n° 4 du Règlement municipal n° 2014-22, adopté le 22 janvier 2014

Échelle
 N.T.S.
 Mètres

 Scale
 N.T.S.
 Metres