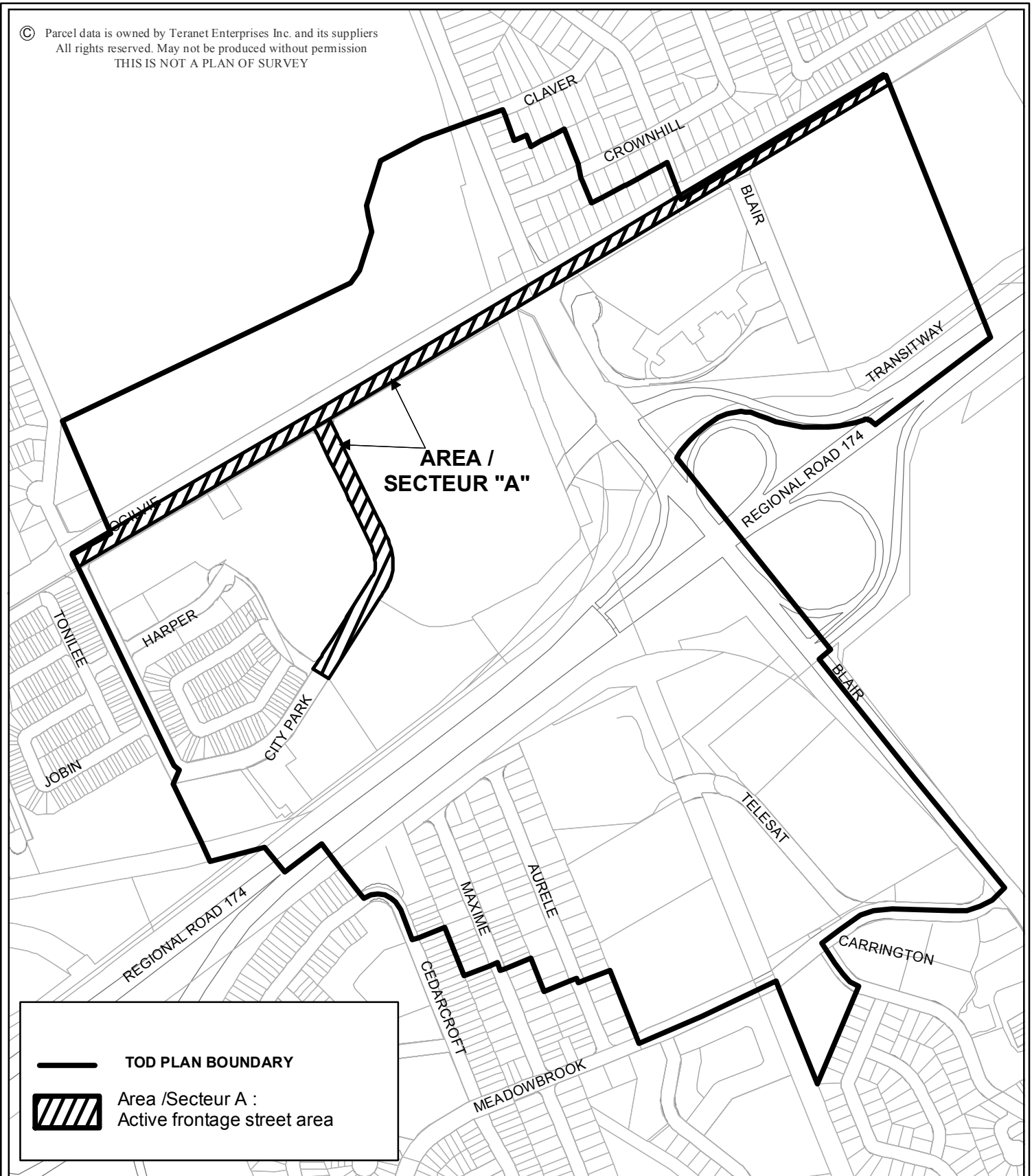






© Parcel data is owned by Teranet Enterprises Inc. and its suppliers  
 All rights reserved. May not be produced without permission  
 THIS IS NOT A PLAN OF SURVEY



 **TOD PLAN BOUNDARY**  
 **Area /Secteur A :**  
**Active frontage street area**

  
 13-1449-D  
 M:\Zoning\_Bylaw\Schedules\  
 Produced by Infrastructure Services  
 and Community Sustainability  
 Produit par le Services d'infrastructure  
 et Viabilité des collectivités

This is Schedule 316 to Zoning By-law No. 2008-250  
 Annexe 316 au Règlement de zonage n° 2008-250  
  
 This is Attachment 6 to By-law Number 2014-22, passed January 22, 2014  
 Pièce jointe n° 6 du Règlement municipal n° 2014-22, adopté le 22 janvier 2014

Échelle  
 N.T.S.  
 Mètres  
  
 Scale  
 N.T.S.  
 Metres