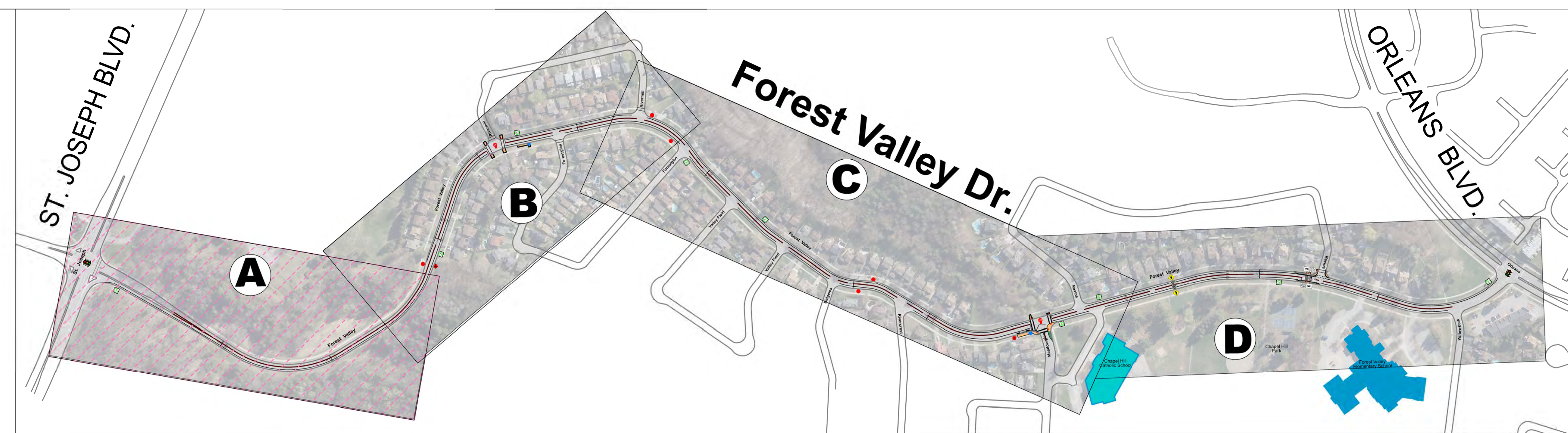




LEGEND	
	REMOVED BUS STOP
	PROPOSED BUS STOP
	EXISTING BUS STOP
	TRAFFIC SIGNAL
	ALL WAY STOP



FOREST VALLEY DRIVE
Forest Valley Drive
Traffic Calming Study
 ST. JOSEPH BLVD. TO ORLEANS BLVD.
FINAL
RECOMMENDED PLAN

Neighbourhood Traffic Calming

Reviewed By: Kunjan Ghimire	Drawing No.:
Completed By: Ken Taylor	
Scale: NTS	Date: 03/28/2023
A	
Sheet 1 of 4	



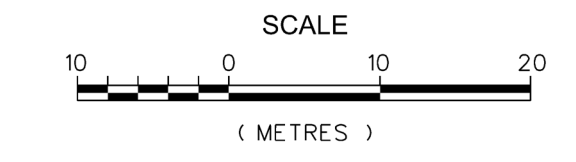
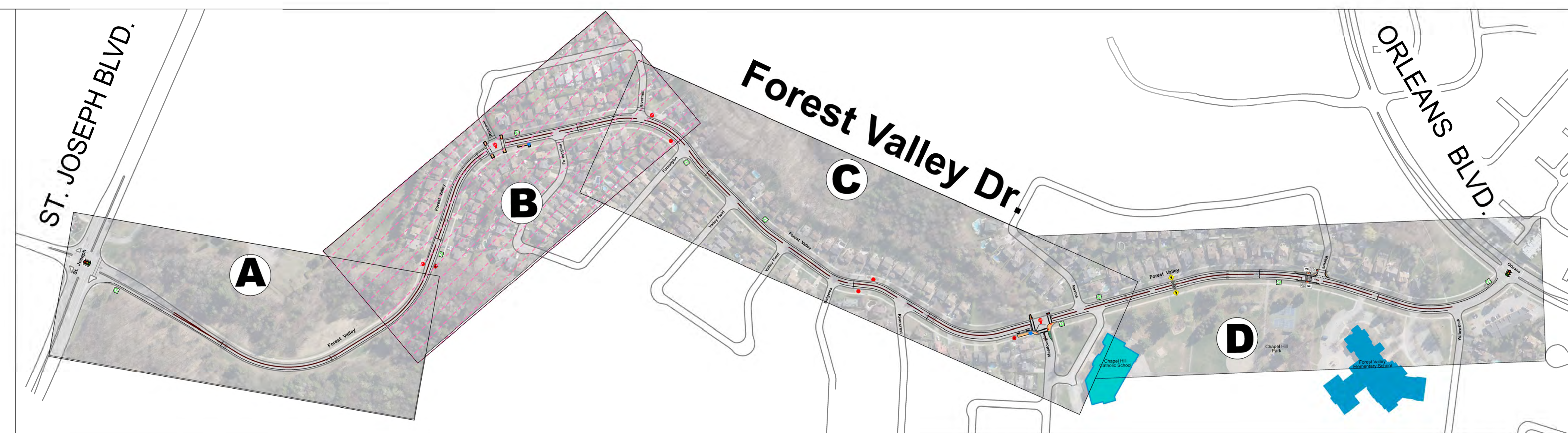
Forest Valley / Rivermill Intersection

- Improving pedestrian safety and visibility through adding crosswalks on both north and south leg of the intersection
- Improving southbound bus stop by relocating it to far-side intersection and providing safer crossing for passengers

LEGEND	
	REMOVED BUS STOP
	PROPOSED BUS STOP
	EXISTING BUS STOP
	TRAFFIC SIGNAL
	ALL WAY STOP



Planning, Real Estate & Economic Dev. Dept.
Transportation Planning



FOREST VALLEY DRIVE

Forest Valley Drive Traffic Calming Study

ST. JOSEPH BLVD. TO ORLEANS BLVD.

FINAL RECOMMENDED PLAN

Neighbourhood Traffic Calming

Reviewed By:
Kunjan Ghimire

Completed By:
Ken Taylor

Scale: NTS
Date: 03/28/2023

Drawing No.:

B

Sheet 2 of 4



Forest Valley / Meadowglen Intersection

Improved pedestrian safety through:

- Adding new crosswalk on the north leg
- Reducing crossing distance for all three legs
- Minimizing corner radius to slow turning vehicles
- Reducing vehicle approach speeds from traffic calming design approach (narrowing and potential trees)

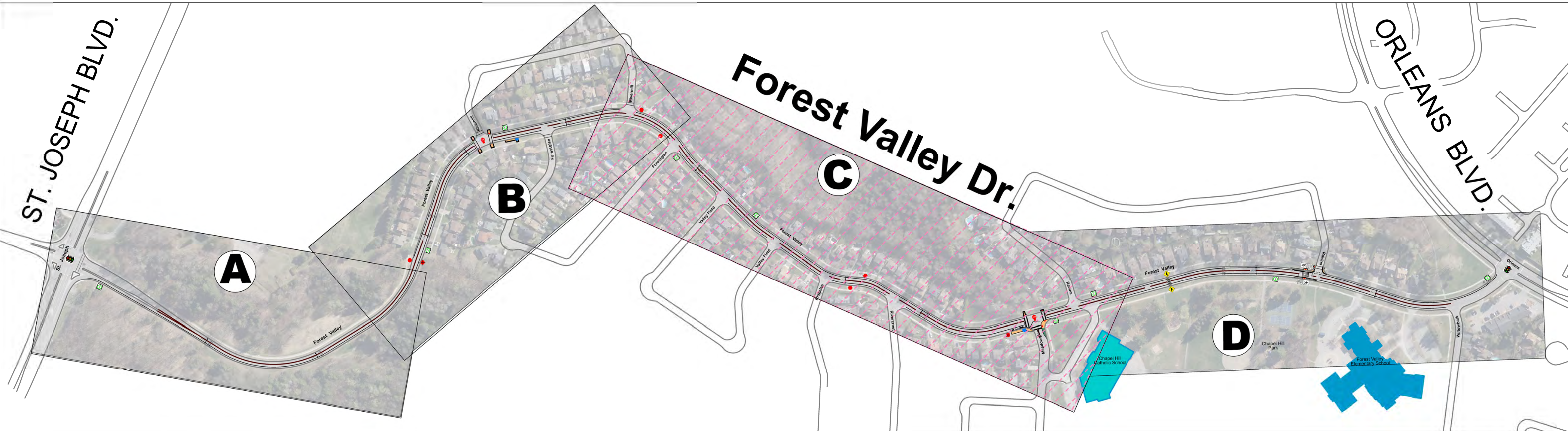
Improved bus stop location meeting all the new accessibility standards

LEGEND

- ⊗ REMOVED BUS STOP
- PROPOSED BUS STOP
- EXISTING BUS STOP
- 🚦 TRAFFIC SIGNAL
- 🛑 ALL WAY STOP



Planning, Real Estate & Economic Dev. Dept.
Transportation Planning



FOREST VALLEY DRIVE

Forest Valley Drive Traffic Calming Study

ST. JOSEPH BLVD. TO ORLEANS BLVD.

FINAL RECOMMENDED PLAN

Neighbourhood Traffic Calming

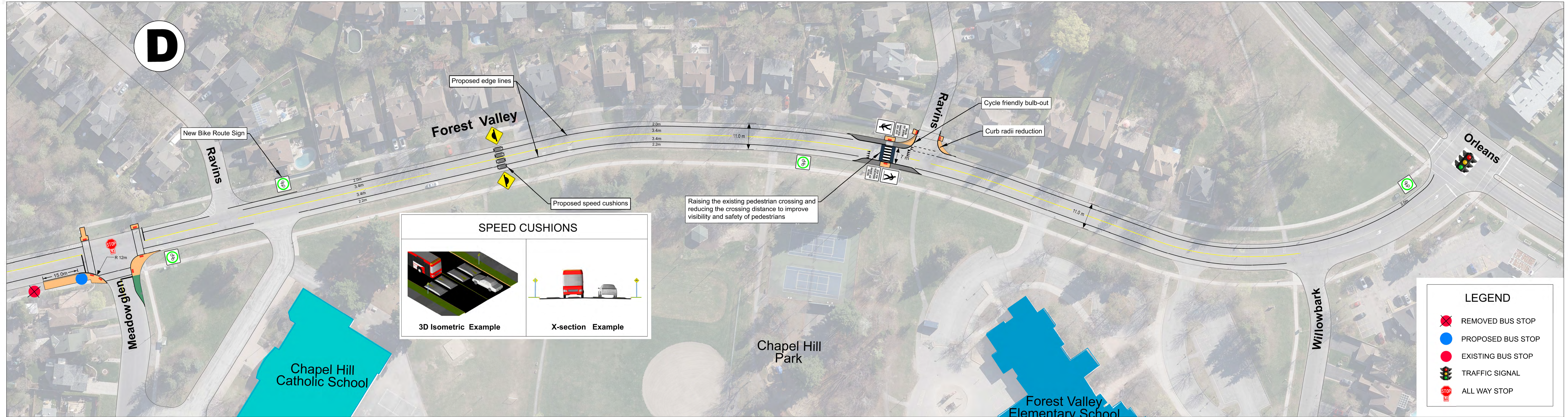
Reviewed By:
Kunjan Ghimire

Drawing No.:

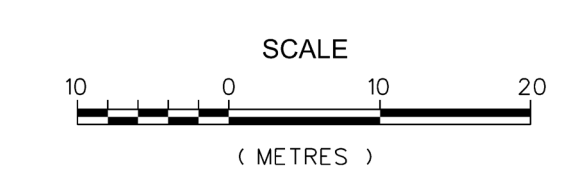

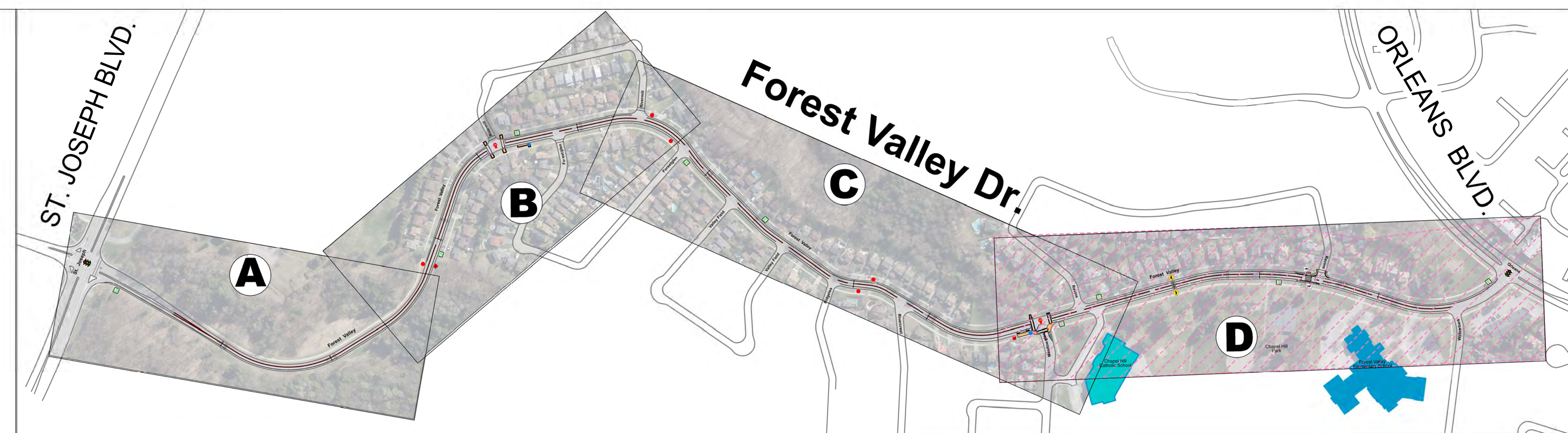
Completed By:
Ken Taylor

Scale: NTS
Date: 03/28/2023

C
Sheet 3 of 4



Planning, Real Estate & Economic Dev. Dept.
Transportation Planning



FOREST VALLEY DRIVE

Forest Valley Drive Traffic Calming Study

ST. JOSEPH BLVD. TO ORLEANS BLVD.

FINAL RECOMMENDED PLAN

Neighbourhood Traffic Calming

Reviewed By: Kunjan Ghimire	Drawing No.:
Completed By: Ken Taylor	D
Scale: NTS	
Date: 03/28/2023	Sheet 4 of 4