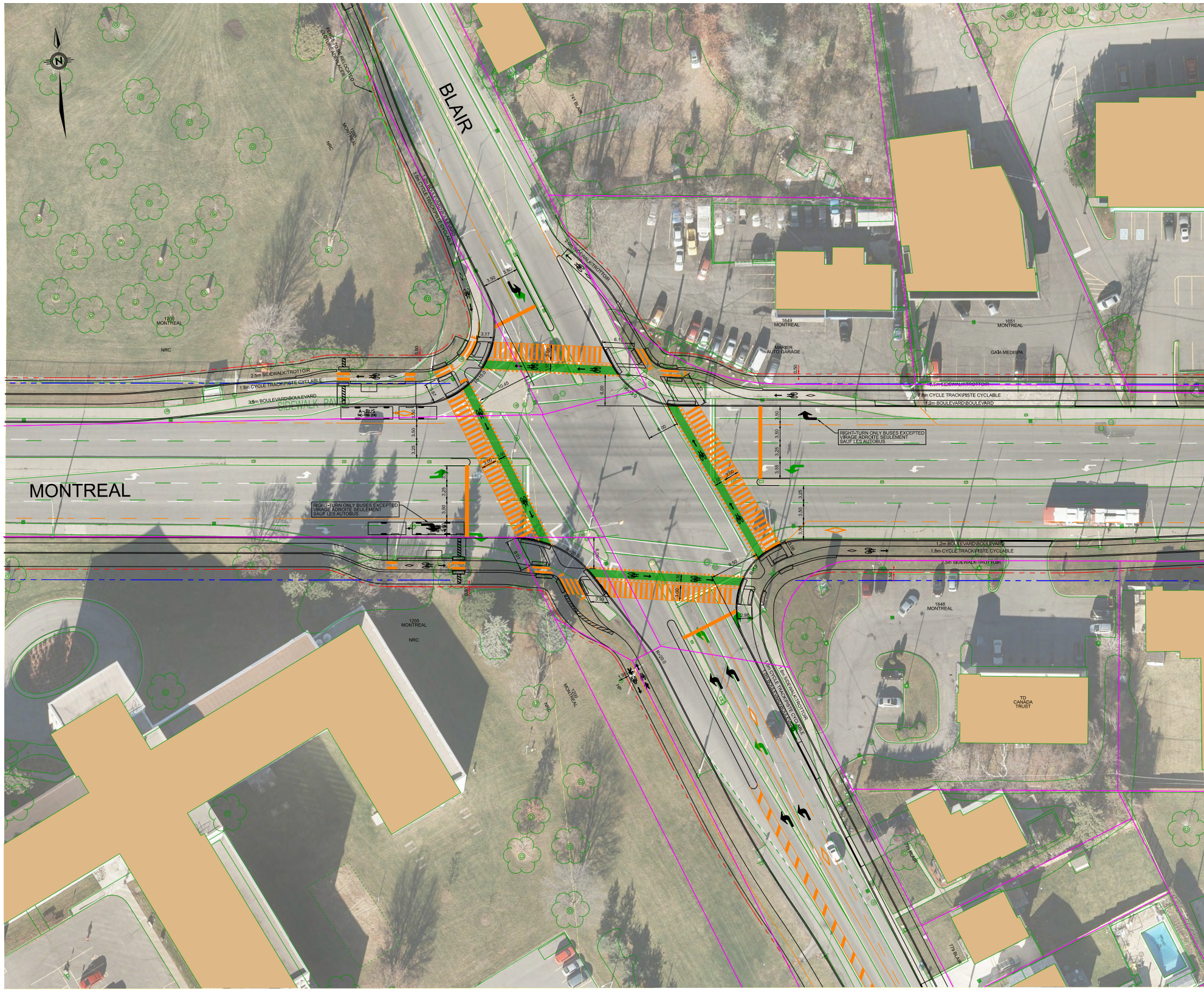

N
BLAIR
MONTREAL
FENCE TO BE RELOCATED
CLÔTURE À DÉPLACER
1200 MONTREAL
NRC
741 BLAIR
1.2m BOULEVARD\BOULEVARD
1.5m CYCLE TRACK\PISTE CYCLABLE
2.0m SIDEWALK\TROTTOIR
2.5m SIDEWALK\TROTTOIR
1.8m CYCLE TRACK\PISTE CYCLABLE
3.5m BOULEVARD\BOULEVARD
SIDEWALK PAVED
A-BUS
1649 MONTREAL
MARIER AUTO GARAGE
1651 MONTREAL
GAIA MEDISPA
RIGHT-TURN ONLY BUSES EXCEPTED
VIRAGE ADROITE SEULEMENT
SAUF LES AUTOBUS
1648 MONTREAL
TD CANADA TRUST
1.8m SIDEWALK\TROTTOIR
1.8m CYCLE TRACK\PISTE CYCLABLE
1.0m BOULEVARD\BOULEVARD
779 BLAIR
R=15.0
R=20.0
R=13
3.50
3.25
3.55
3.17
3.00
1.50
9.50
6.00
3.39
2.98
3.06
0.50

Consultant's Information: D:\BSO\477003\2000\DWGS\03-Detailed Design\477003-2000-RP12-MONTREAL BLAIR Transit Priority Corridor Preliminary Preferred Design - Aerial.dwg Last Saved: 5/6/2021 4:15:34 PM Plot Date: 2/5/2021 7:42:52 AM

TITLE FRAME: 790mm x 534mm City of Ottawa 2008

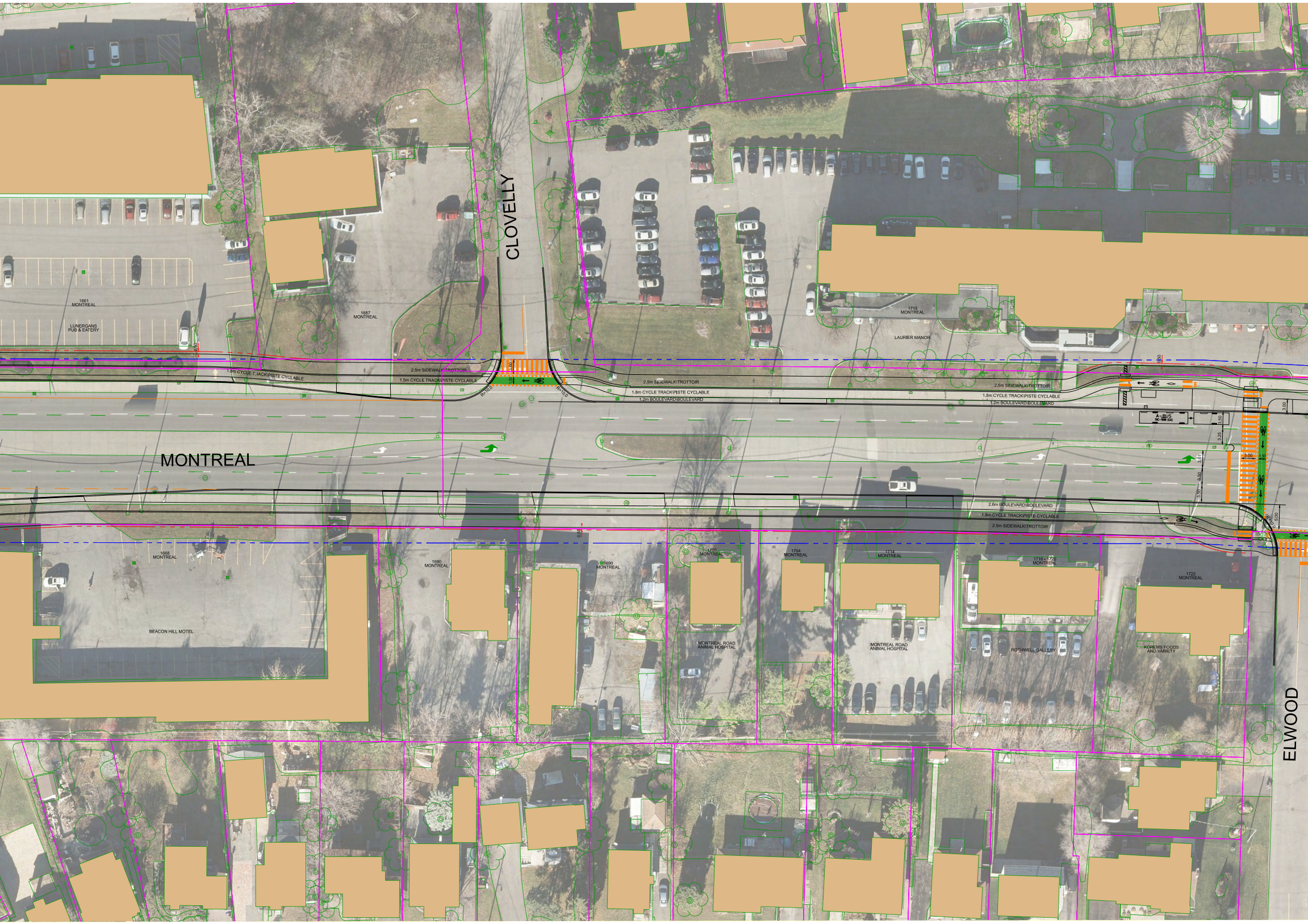
CLOVELLY
1661
MONTREAL
LUNERGANS
PUB & EATERY
1687
MONTREAL
1715
MONTREAL
LAURIER MANOR
0.50
1.8m CYCLE TRACK\PISTE CYCLABLE
2.5m SIDEWALK\TROTTOIR
1.5m CYCLE TRACK\PISTE CYCLABLE
3.00
1.50
R=10.0
R=10.0
2.5m SIDEWALK\TROTTOIR
1.8m CYCLE TRACK\PISTE CYCLABLE
1.2m BOULEVARD\BOULEVARD
2.5m SIDEWALK\TROTTOIR
1.8m CYCLE TRACK\PISTE CYCLABLE
1.2m BOULEVARD\BOULEVARD
0.50
A-BUS
3.00
3.50
3.25
3.61
3.50
3.50
3.00
1.50
5.00
R=10.0
MONTREAL
2.6m BOULEVARD\BOULEVARD
1.8m CYCLE TRACK\PISTE CYCLABLE
2.5m SIDEWALK\TROTTOIR
0.50
1668
MONTREAL
1690
MONTREAL
1690
MONTREAL
1700
MONTREAL
1704
MONTREAL
1714
MONTREAL
1716 - 1720
MONTREAL
1722
MONTREAL
BEACON HILL MOTEL
MONTREAL ROAD
ANIMAL HOSPITAL
MONTREAL ROAD
ANIMAL HOSPITAL
ROTHWELL GALLERY
KOREMS FOODS
AND VARIETY
ELWOOD

MONTREAL - BLAIR TRANSIT PRIORITY CORRIDOR \ COULOIR PRIORITAIRE D
PRELIMINARY PREFERRED DESIGN \ C
MONTREAL ROAD
BLAIR TO BETHAM

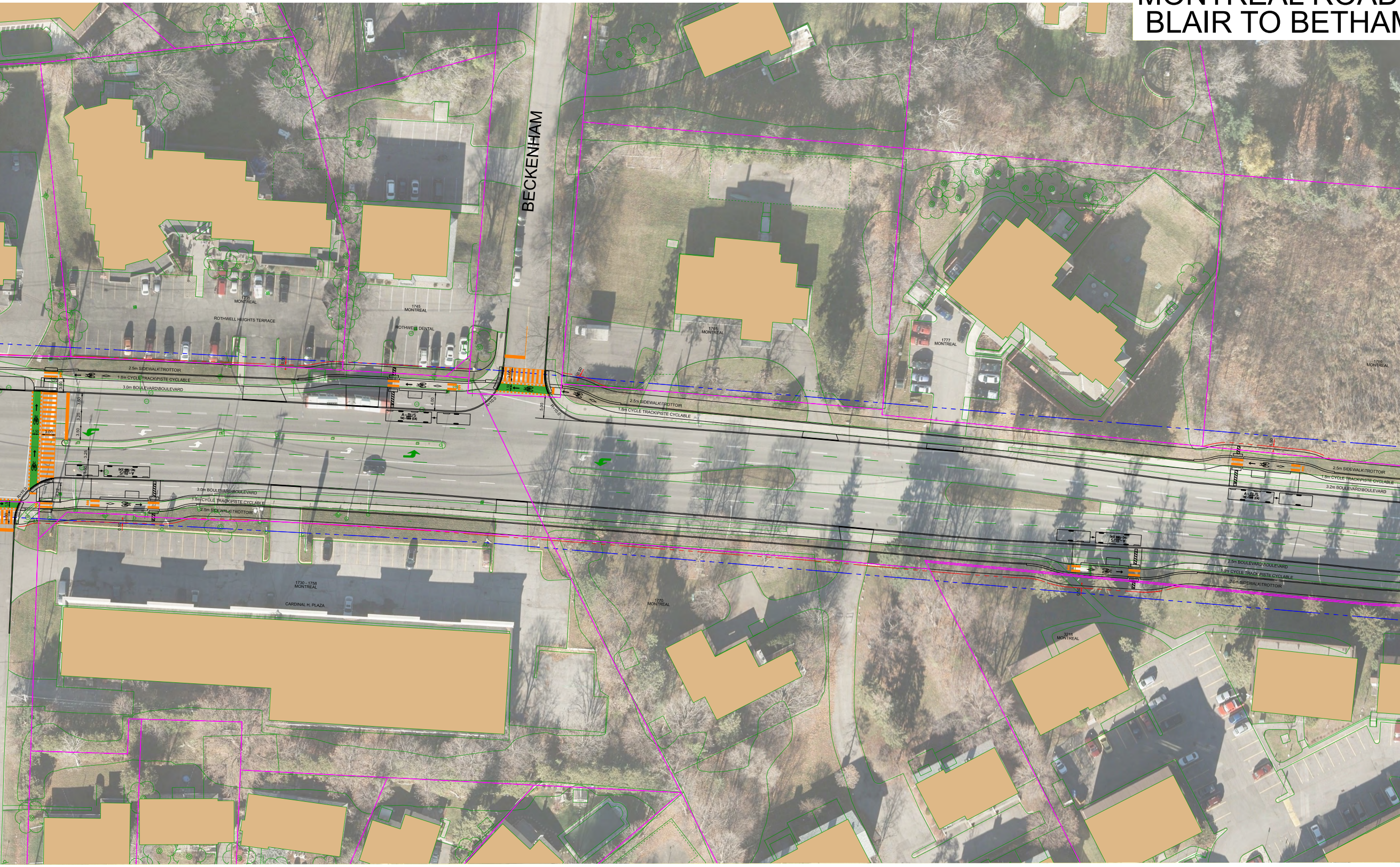
BECKENHAM
1735 MONTREAL
ROTHWELL HEIGHTS TERRACE
1745 MONTREAL
ROTHWELL DENTAL
1765 MONTREAL
1777 MONTREAL
1705 MONTREAL
2.5m SIDEWALK\TROTTOIR
1.8m CYCLE TRACK\PISTE CYCLABLE
3.0m BOULEVARD\BOULEVARD
3.2m BOULEVARD\BOULEVARD
2.5m BOULEVARD\BOULEVARD
A-BUS
TAC-1999 (CA)
3.00
3.50
3.25
1.50
4.00
4.72
5.00
0.50
R=10.0
1730 - 1756 MONTREAL
CARDINAL H. PLAZA
1770 MONTREAL
3218 MONTREAL

E TRANSPORT EN COMMUN SUR LE CHEMIN DE MONTRÉAL ET LE CHEMIN BLAI
CONCEPTION PRÉLIMINAIRE PRIVILÉGIÉE

\ CHEMAIN MONTRÉAL
MY \ BLAIR À BETHAMY

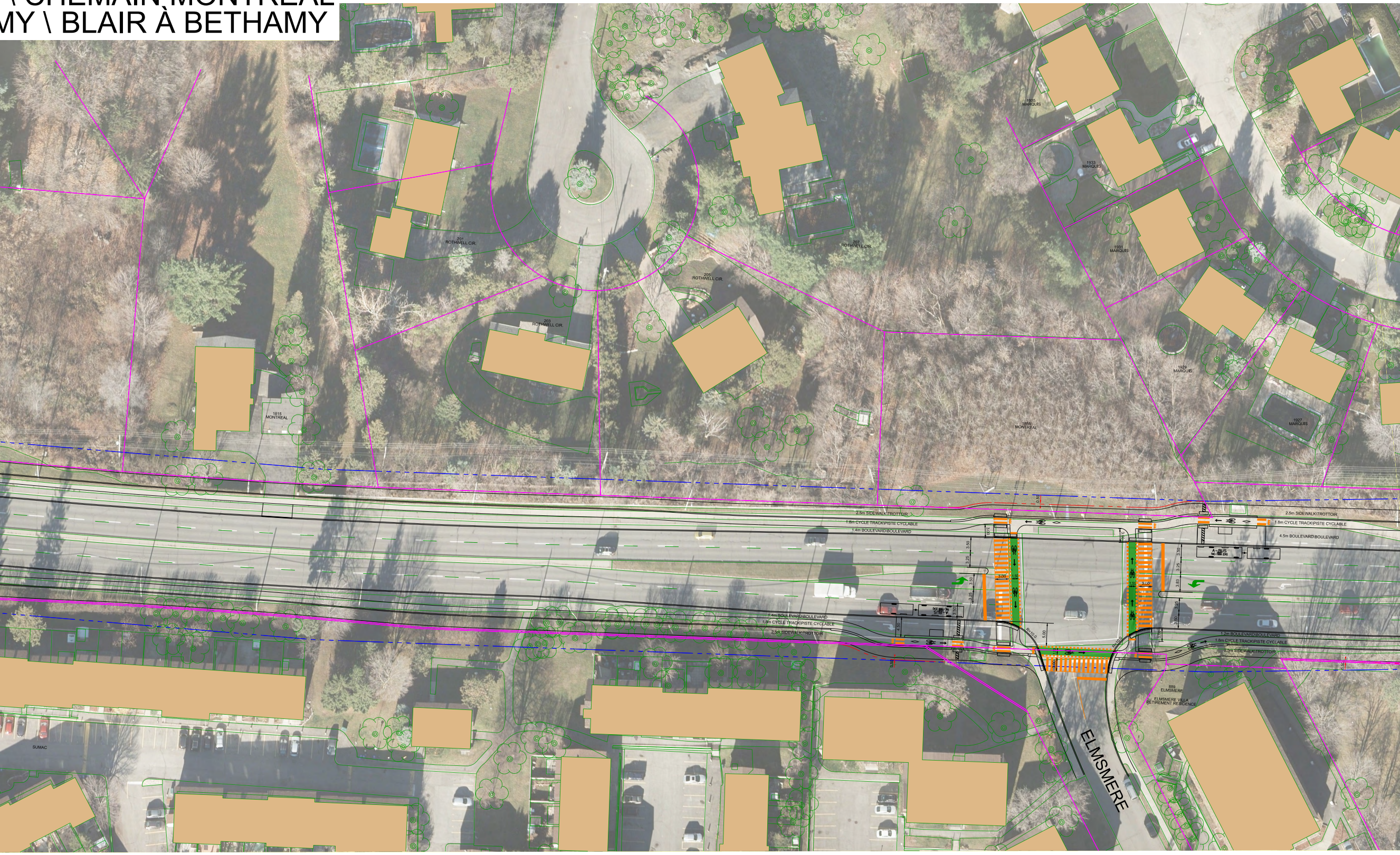
1815 MARQUIS
1933 MARQUIS
1931 MARQUIS
1929 MARQUIS
1927 MARQUIS
201 ROTHWELL CIR.
207 ROTHWELL CIR.
205 ROTHWELL CIR.
203 ROTHWELL CIR.
1815 MONTRÉAL
1855 MONTRÉAL
2.5m SIDEWALK\TROTTOIR
1.8m CYCLE TRACK\PISTE CYCLABLE
1.4m BOULEVARD\BOULEVARD
4.5m BOULEVARD\BOULEVARD
1.2m BOULEVARD\BOULEVARD
A-BUS
3.00
3.50
3.25
1.50
3.83
4.50
5.00
0.50
R=10.0
889 ELMSMERE
ELMSMERE VILLA RETIREMENT RESIDENCE
SUMAC
ELMSMERE

R

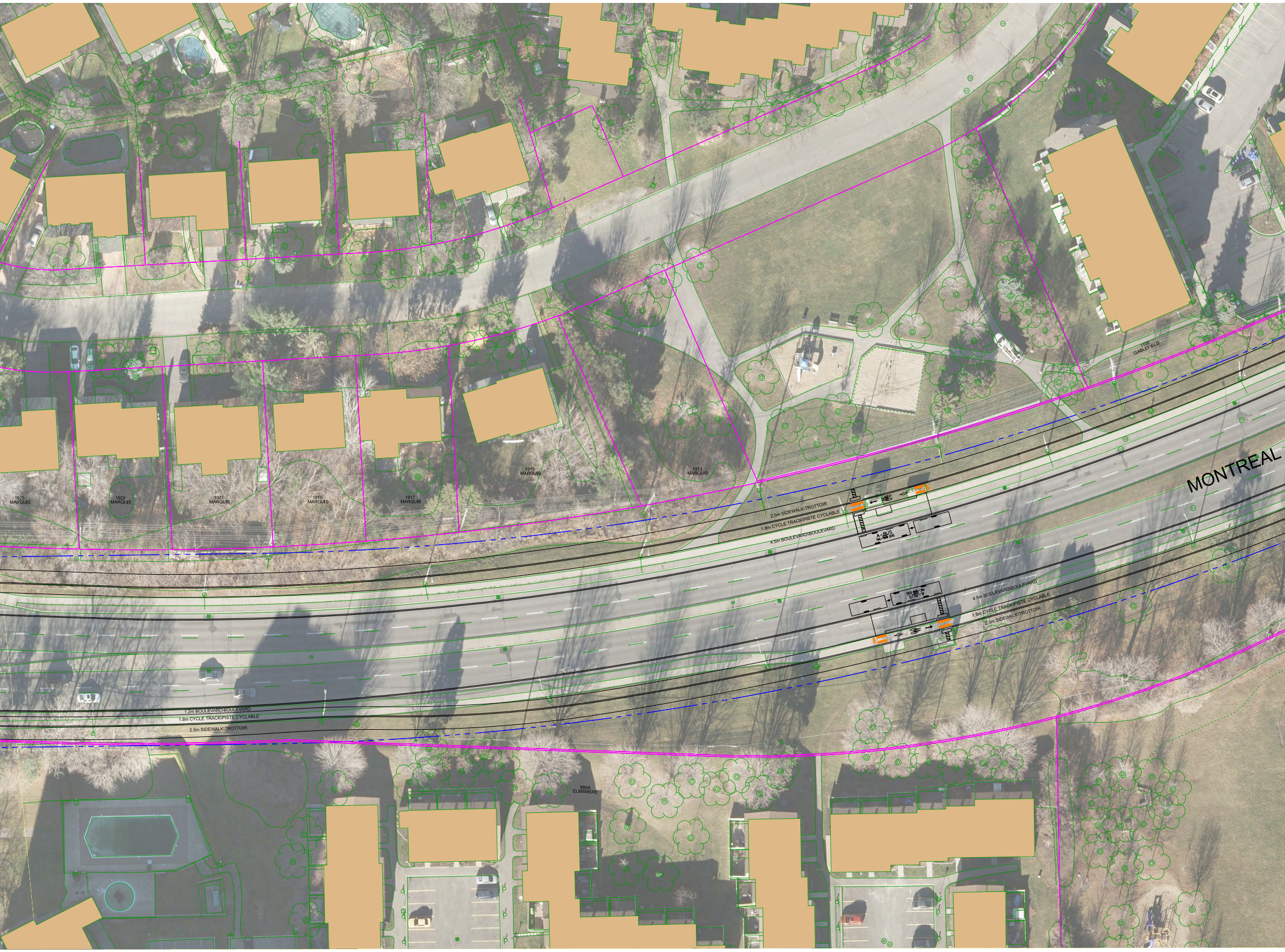
MONTREAL
1925
MARQUIS
1923
MARQUIS
1921
MARQUIS
1919
MARQUIS
1917
MARQUIS
1915
MARQUIS
1913
MARQUIS
1100
GABLEFIELD
2.5m SIDEWALK\TROTTOIR
1.8m CYCLE TRACK\PISTE CYCLABLE
4.5m BOULEVARD\BOULEVARD
A-BUS
TAC-1999 (CA)
A-BUS
TAC-1999 (CA)
4.5m BOULEVARD\BOULEVARD
1.8m CYCLE TRACK\PISTE CYCLABLE
2.5m SIDEWALK\TROTTOIR
1.2m BOULEVARD\BOULEVARD
1.8m CYCLE TRACK\PISTE CYCLABLE
2.5m SIDEWALK\TROTTOIR
889A
ELMSMERE

NOTES:

━	EXISTING PROPERTY LINE LIMITE DE LA PROPRIÉTÉ EXISTANTE
‐·‐·‐	EXISTING ROW PROTECTION PROTECTION DE L'EMPRISE EXISTANTE
‐·‐·‐	PROPOSED PROPERTY LINE LIMITE DE LA PROPRIÉTÉPROPOSÉE

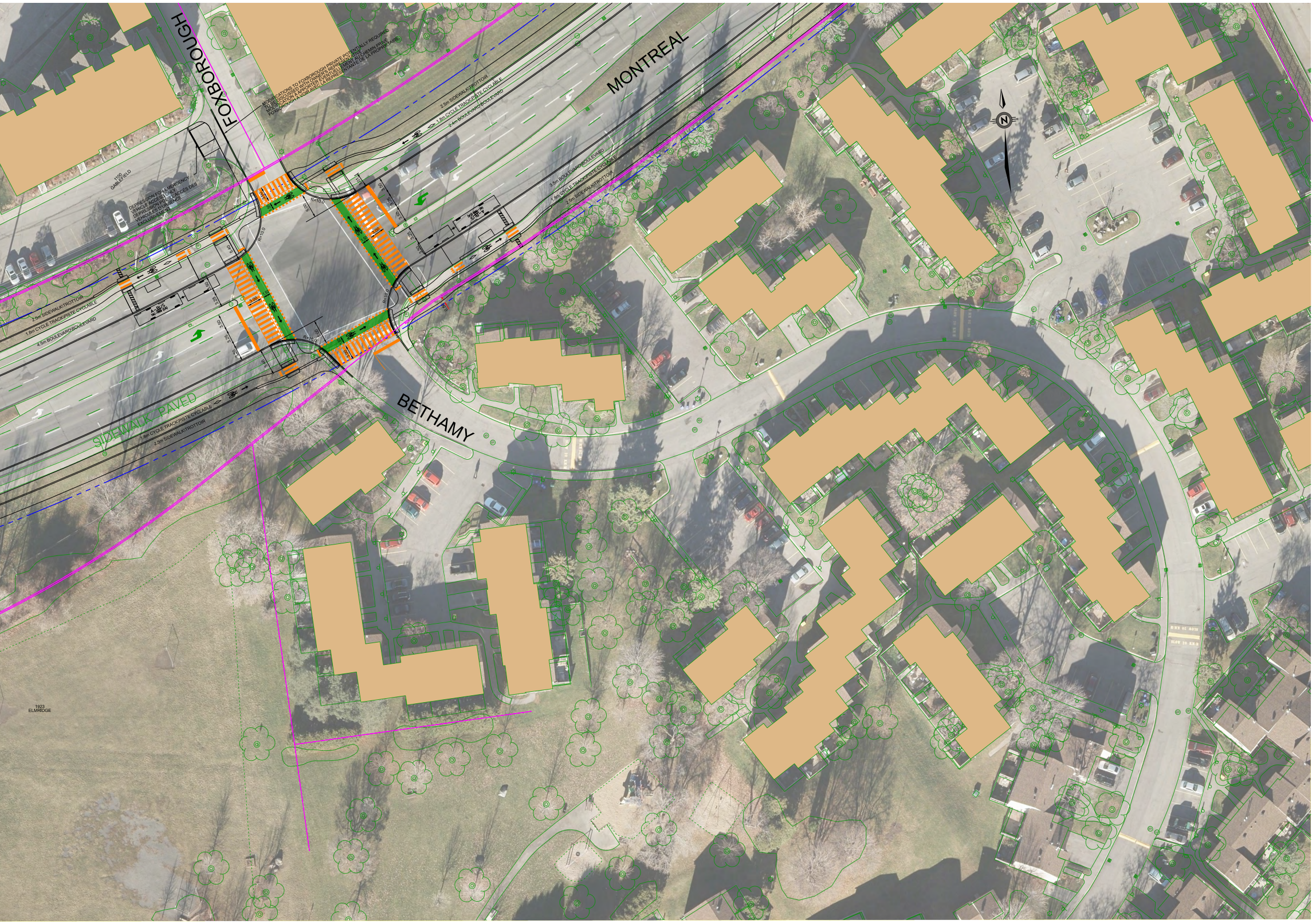
FOXBOROUGH
MONTREAL
BETHAMY
MODIFICATIONS TO FOXBOROUGH PRIVATE POTENTIALLY REQUIRED. TO BE DISCUSSED WITH OWNER'S REPRESENTATIVE.
MODIFICATION À APPORTER ÉVENTUELLEMENT AU CHEMIN PRIVÉ FOXBOROUGH À VOIR AVEC LA REPRÉSENTANTE DE LA PROPRIÉTAIRE.
1100 GABLEFIELD
DEPRESSION FOR EMERGENCY VEHICLE ACCESS ONLY
DÉPRESSION POUR L'ACCÈS DES VÉHICULES D'URGENCE EXCLUSIVEMENT
2.5m SIDEWALK\TROTTOIR
1.8m CYCLE TRACK\PISTE CYCLABLE
2.4m BOULEVARD\BOULEVARD
3.5m BOULEVARD\BOULEVARD
1.8m CYCLE TRACK\PISTE CYCLABLE
2.5m SIDEWALK\TROTTOIR
2.5m SIDEWALK\TROTTOIR
1.8m CYCLE TRACK\PISTE CYCLABLE
4.5m BOULEVARD\BOULEVARD
SIDEWALK PAVED
1.8m CYCLE TRACK\PISTE CYCLABLE
2.5m SIDEWALK\TROTTOIR
3.01
3.50
3.25
3.50
5.40
N
1923 ELMRIDGE

HORIZONTAL

0m 2.5 5 12.5 25

PARSONS