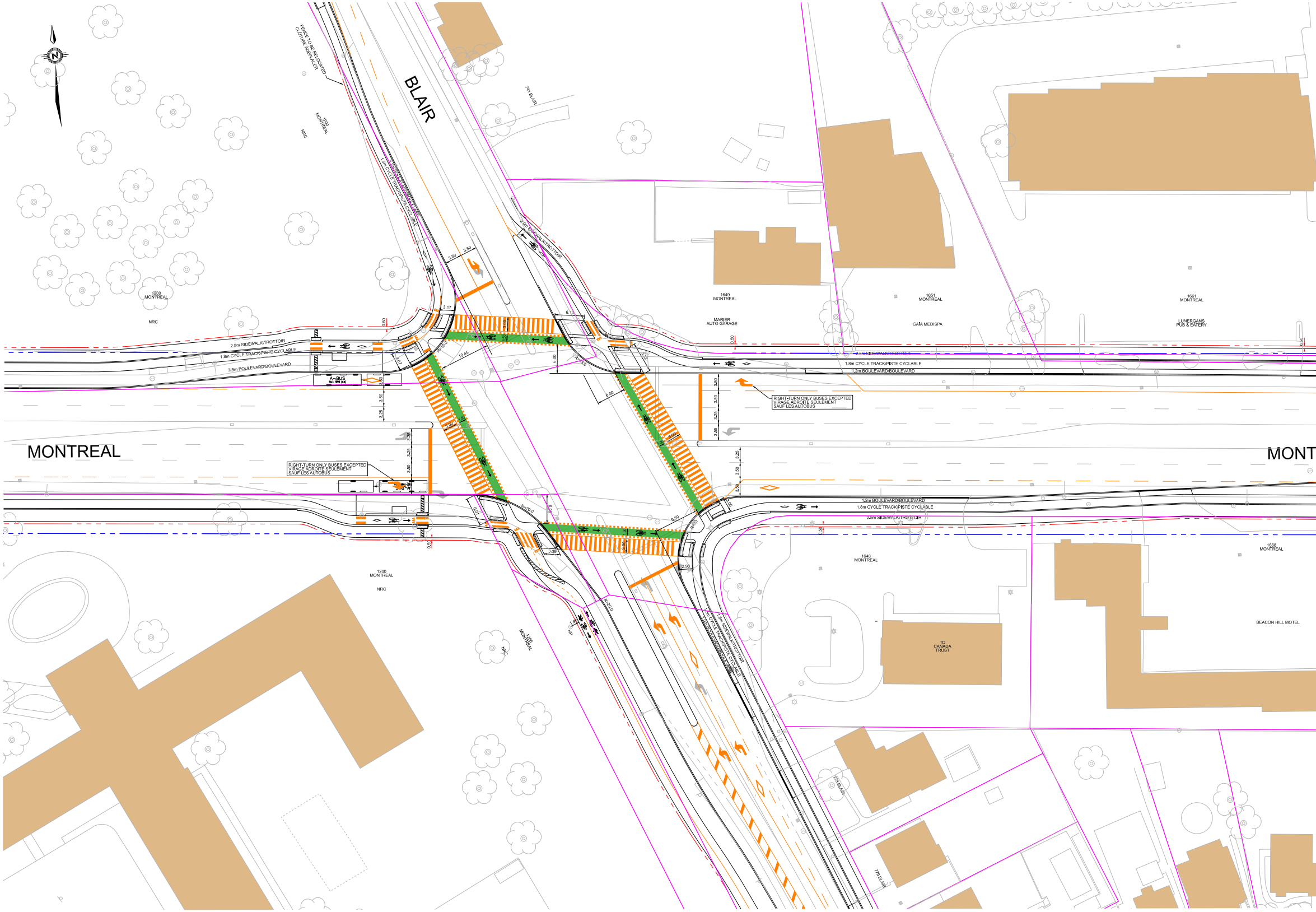
N
FENCE TO BE RELOCATED
CLÔTURE ÀDEPLACER
1200
MONTREAL
NRC
BLAIR
741 BLAIR
1.2m BOULEVARD\BOULEVARD
1.8m CYCLE TRACK\PISTE CYCLABLE
2.0m SIDEWALK\TROTTOIR
3.50
3.50
3.17
6.13
3.00
1.50
0.50
2.5m SIDEWALK\TROTTOIR
1.8m CYCLE TRACK\PISTE CYCLABLE
3.5m BOULEVARD\BOULEVARD
A-BUS
3.87
R=15.0
10.45
6.00
R=15.0
6.00
3.25
3.35
3.25
3.50
MONTREAL
RIGHT-TURN ONLY BUSES EXCEPTED
VIRAGE ADROITE SEULEMENT
SAUF LES AUTOBUS
6.01
R=20.0
6.00
3.39
1649
MONTREAL
MARIER
AUTO GARAGE
1651
MONTREAL
GAÏA MEDISPA
1661
MONTREAL
LUNERGANS
PUB & EATERY
2.5m SIDEWALK\TROTTOIR
1.8m CYCLE TRACK\PISTE CYCLABLE
1.2m BOULEVARD\BOULEVARD
3.50
3.50
3.25
3.55
RIGHT-TURN ONLY BUSES EXCEPTED
VIRAGE ADROITE SEULEMENT
SAUF LES AUTOBUS
3.25
3.50
3.50
MONT
1.2m BOULEVARD\BOULEVARD
1.8m CYCLE TRACK\PISTE CYCLABLE
2.5m SIDEWALK\TROTTOIR
3.06
9.50
R=13
2.98
0.50
1648
MONTREAL
1668
MONTREAL
BEACON HILL MOTEL
TD
CANADA
TRUST
1200
MONTREAL
NRC
1.95
HP
R=20.0
1.8m SIDEWALK\TROTTOIR
1.5m CYCLE TRACK\PISTE CYCLABLE
1.0m BOULEVARD\BOULEVARD
775 BLAIR
779 BLAIR

TITLE FRAME: 790mm x 534mm City of Ottawa 2008

Plot Date: 2/5/2021 7:42:52 AM

Last Saved: 5/6/2021 4:21:31 PM

Consultant's
Information: D:\SOM77003\2000\DWGS\02-Detailed Design\477003-2000-RP12-MONTREAL BLAIR Transit Priority Corridor Preliminary Preferred Design.Dgn

MONTREAL -

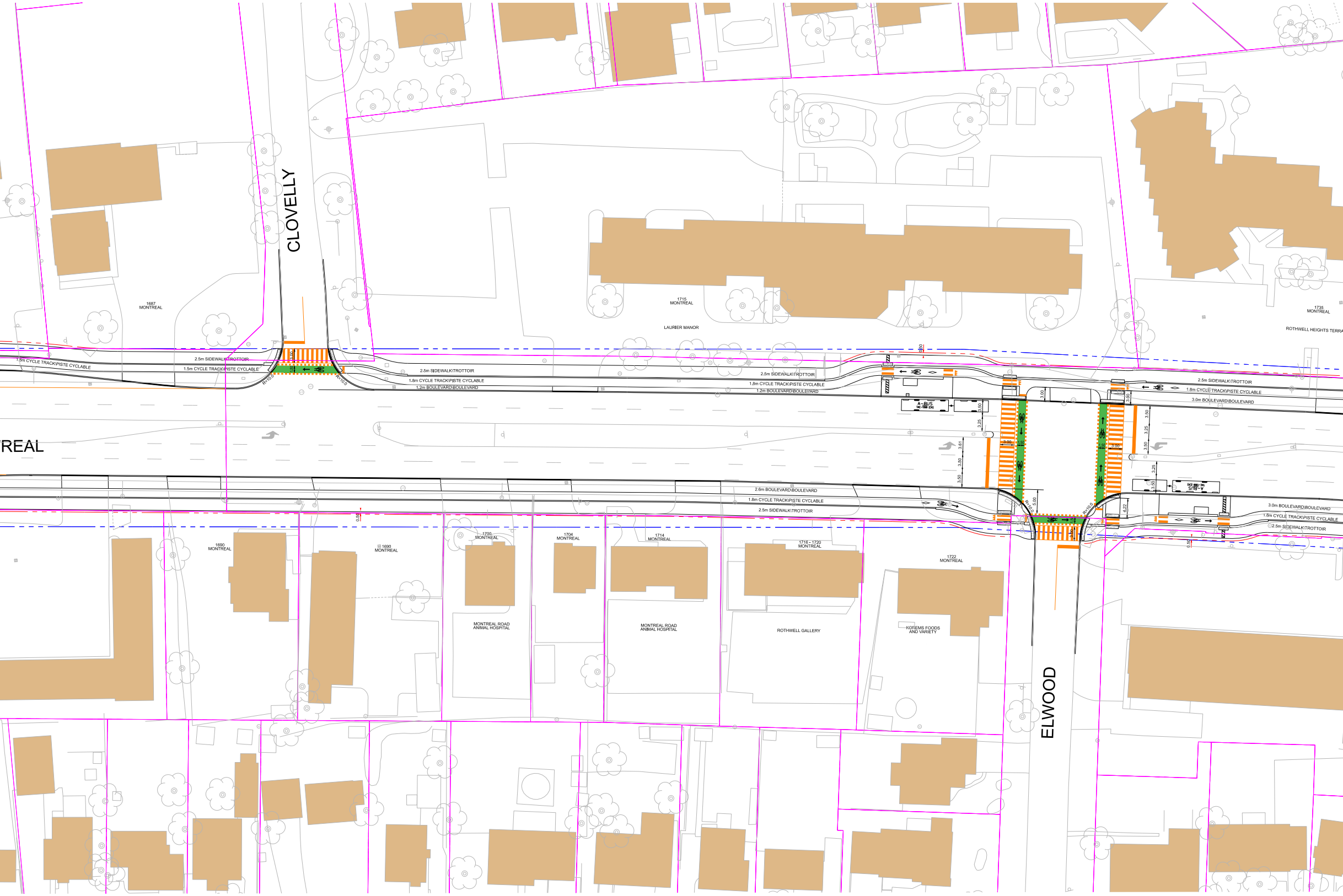
CLOVELLY
ELWOOD
REAL
1687 MONTREAL
1715 MONTREAL
LAURIER MANOR
1735 MONTREAL
ROTHWELL HEIGHTS TERRA
1690 MONTREAL
1690 MONTREAL
1700 MONTREAL
1704 MONTREAL
1714 MONTREAL
1716 - 1720 MONTREAL
1722 MONTREAL
MONTREAL ROAD ANIMAL HOSPITAL
MONTREAL ROAD ANIMAL HOSPITAL
ROTHWELL GALLERY
KOREMS FOODS AND VARIETY
1.8m CYCLE TRACK\PISTE CYCLABLE
2.5m SIDEWALK\TROTTOIR
1.5m CYCLE TRACK\PISTE CYCLABLE
2.5m SIDEWALK\TROTTOIR
1.8m CYCLE TRACK\PISTE CYCLABLE
1.2m BOULEVARD\BOULEVARD
2.5m SIDEWALK\TROTTOIR
1.8m CYCLE TRACK\PISTE CYCLABLE
1.2m BOULEVARD\BOULEVARD
2.5m SIDEWALK\TROTTOIR
1.8m CYCLE TRACK\PISTE CYCLABLE
3.0m BOULEVARD\BOULEVARD
2.6m BOULEVARD\BOULEVARD
1.8m CYCLE TRACK\PISTE CYCLABLE
2.5m SIDEWALK\TROTTOIR
3.0m BOULEVARD\BOULEVARD
1.8m CYCLE TRACK\PISTE CYCLABLE
2.5m SIDEWALK\TROTTOIR
A-BUS TAC-1999 (CA)
A-BUS TAC-1999 (CA)
R=10.0
R=10.0
R=10.0
R=10.0
3.00
1.50
0.50
3.00
3.00
3.50
3.25
3.61
3.50
3.50
3.00
1.50
1.50
3.00
3.50
3.25
3.50
3.25
3.50
5.00
4.22
3.00
1.50
0.50

BLAIR TRANSIT PRIORITY CORRIDOR \ COULOIR PRIORITAIRE DE
PRELIMINARY PREFERRED DESIGN \ C
MONTREAL ROAD \
BLAIR TO BETHAMY

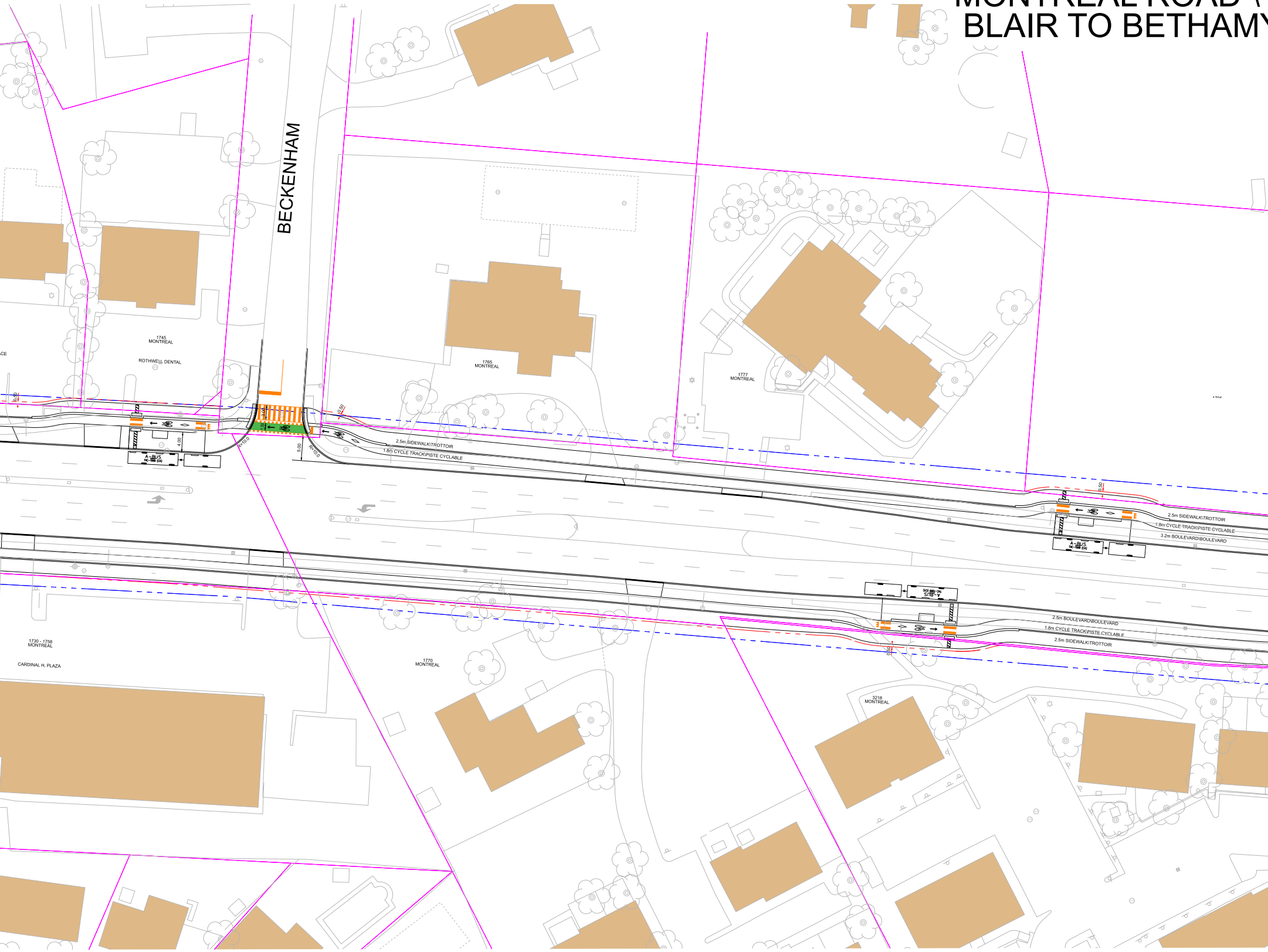
BECKENHAM
1745
MONTREAL
ROTHWELL DENTAL
1765
MONTREAL
1777
MONTREAL
1730 - 1758
MONTREAL
CARDINAL H. PLAZA
1770
MONTREAL
3218
MONTREAL
2.5m SIDEWALK\TROTTOIR
1.8m CYCLE TRACK\PISTE CYCLABLE
3.2m BOULEVARD\BOULEVARD
2.5m BOULEVARD\BOULEVARD
1.8m CYCLE TRACK\PISTE CYCLABLE
2.5m SIDEWALK\TROTTOIR
A-BUS
R=10.0
R=10.0
4.00
5.00
3.00
1.50
0.50

TRANSPORT EN COMMUN SUR LE CHEMIN DE MONTRÉAL ET LE CHEMIN BLA
ONCEPTION PRÉLIMINAIRE PRIVILÉGIÉE
CHEMAIN MONTRÉAL
Y \ BLAIR À BETHAMY

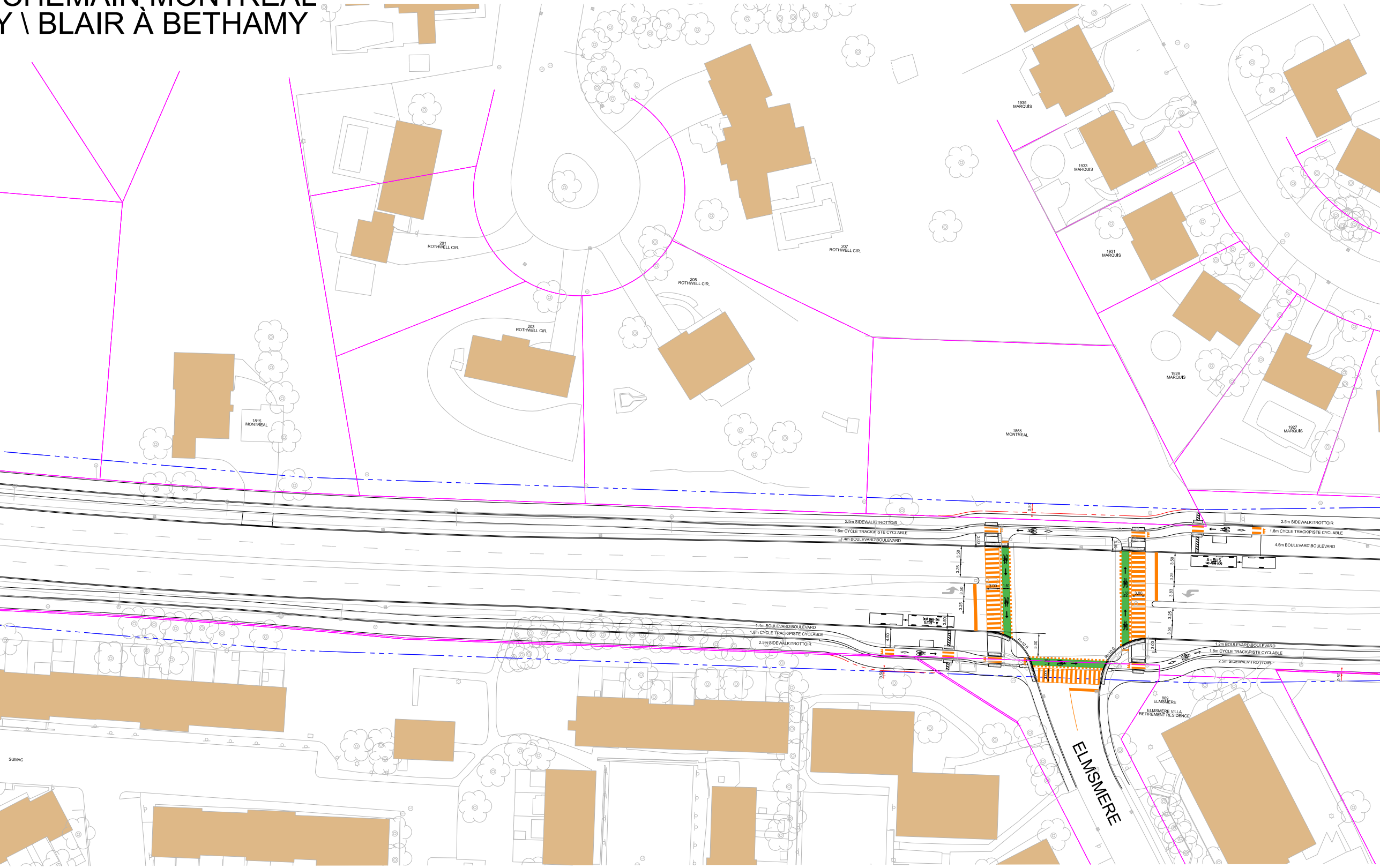
201 ROTHWELL CIR.
203 ROTHWELL CIR.
205 ROTHWELL CIR.
207 ROTHWELL CIR.
1815 MONTRÉAL
1855 MONTREAL
1935 MARQUIS
1933 MARQUIS
1931 MARQUIS
1929 MARQUIS
1927 MARQUIS
2.5m SIDEWALK\TROTTOIR
1.8m CYCLE TRACK\PISTE CYCLABLE
1.4m BOULEVARD\BOULEVARD
4.5m BOULEVARD\BOULEVARD
1.2m BOULEVARD\BOULEVARD
A–BUS
3.00
3.50
3.25
3.83
1.50
4.50
5.00
0.50
R=10.0
SUMAC
ELMSMERE
889 ELMSMERE
ELMSMERE VILLA RETIREMENT RESIDENCE

IR

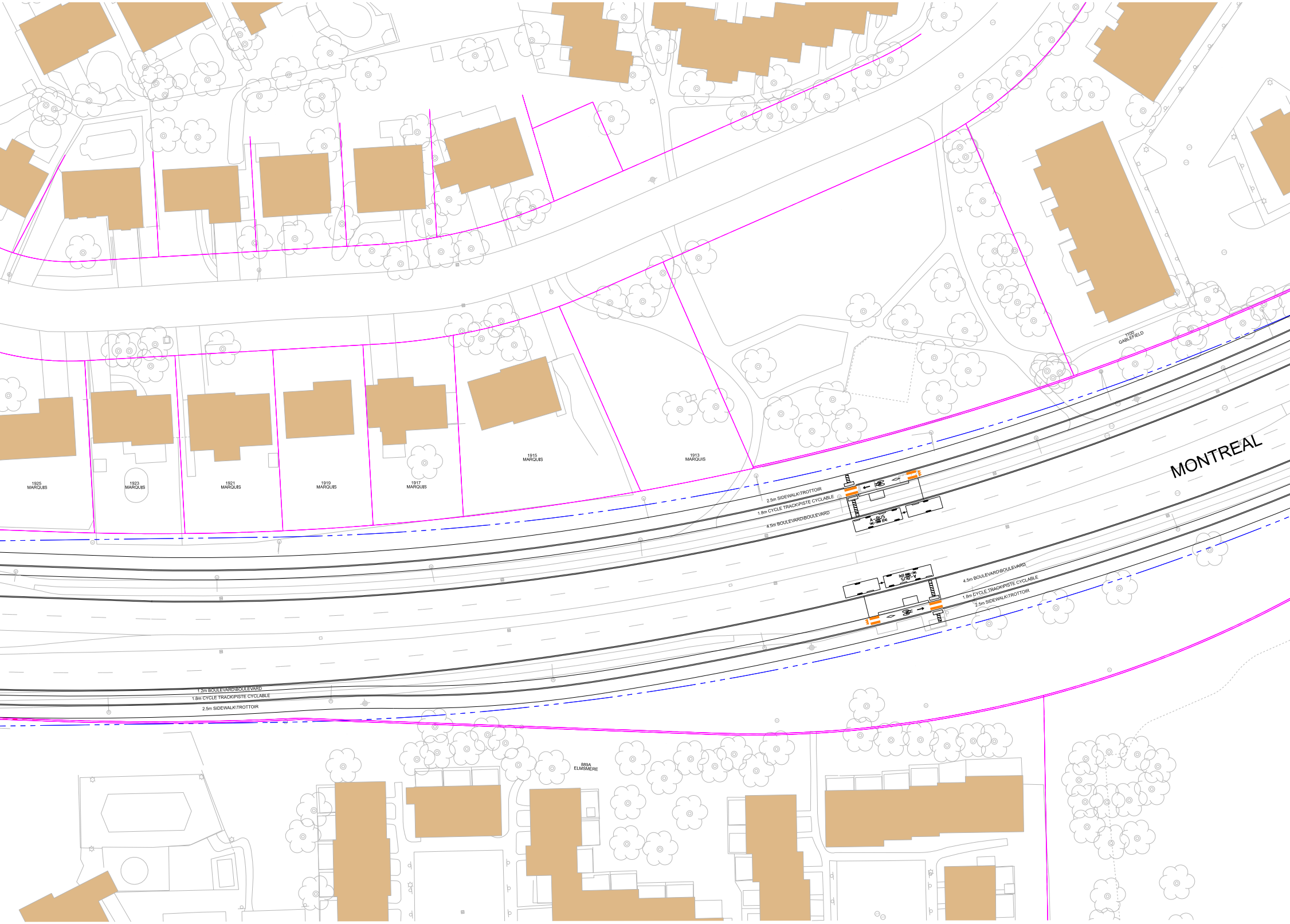
1100
GABLEFIELD
1925
MARQUIS
1923
MARQUIS
1921
MARQUIS
1919
MARQUIS
1917
MARQUIS
1915
MARQUIS
1913
MARQUIS
MONTREAL
2.5m SIDEWALK\TROTTOIR
1.8m CYCLE TRACK\PISTE CYCLABLE
4.5m BOULEVARD\BOULEVARD
A-BUS
4.5m BOULEVARD\BOULEVARD
1.8m CYCLE TRACK\PISTE CYCLABLE
2.5m SIDEWALK\TROTTOIR
A-BUS
1.2m BOULEVARD\BOULEVARD
1.8m CYCLE TRACK\PISTE CYCLABLE
2.5m SIDEWALK\TROTTOIR
889A
ELMSMERE

NOTES:

EXISTING PROPERTY LINE
LIMITE DE LA PROPRIÉTÉ EXISTANTE

EXISTING ROW PROTECTION
PROTECTION DE L'EMPRISE EXISTANTE

PROPOSED PROPERTY LINE
LIMITE DE LA PROPRIÉTÉPROPOSÉE

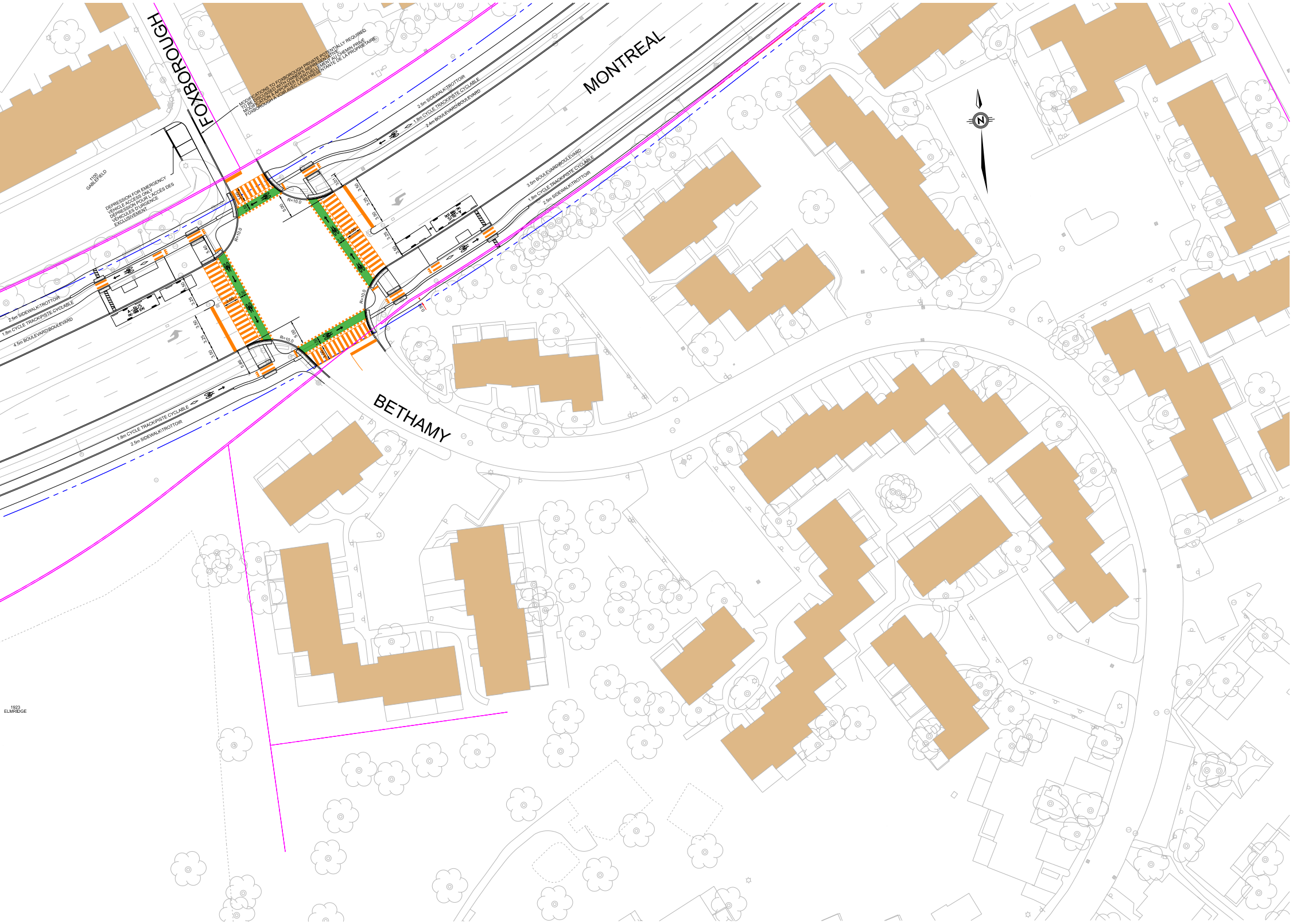
FOXBOROUGH
MONTREAL
BETHAMY
MODIFICATIONS TO FOXBOROUGH PRIVATE POTENTIALLY REQUIRED. TO BE DISCUSSED WITH OWNER'S REPRESENTATIVE.
MODIFICATION À APPORTER ÉVENTUELLEMENT AU CHEMIN PRIVÉ FOXBOROUGH À VOIR AVEC LA REPRÉSENTANTE DE LA PROPRIÉTAIRE
1100 GABLEFIELD
DEPRESSION FOR EMERGENCY VEHICLE ACCESS ONLY
DÉPRESSION POUR L'ACCÈS DES VÉHICULES D'URGENCE EXCLUSIVEMENT
2.5m SIDEWALK\TROTTOIR
1.8m CYCLE TRACK\PISTE CYCLABLE
2.4m BOULEVARD\BOULEVARD
3.5m BOULEVARD\BOULEVARD
1.8m CYCLE TRACK\PISTE CYCLABLE
2.5m SIDEWALK\TROTTOIR
2.5m SIDEWALK\TROTTOIR
1.8m CYCLE TRACK\PISTE CYCLABLE
4.5m BOULEVARD\BOULEVARD
1.8m CYCLE TRACK\PISTE CYCLABLE
2.5m SIDEWALK\TROTTOIR
R=10.0
R=10.0
R=10.0
R=10.0
3.00
1.50
5.00
5.40
3.50
3.25
3.50
3.25
3.50
A-BUS
1923 ELMRIDGE

PARSONS