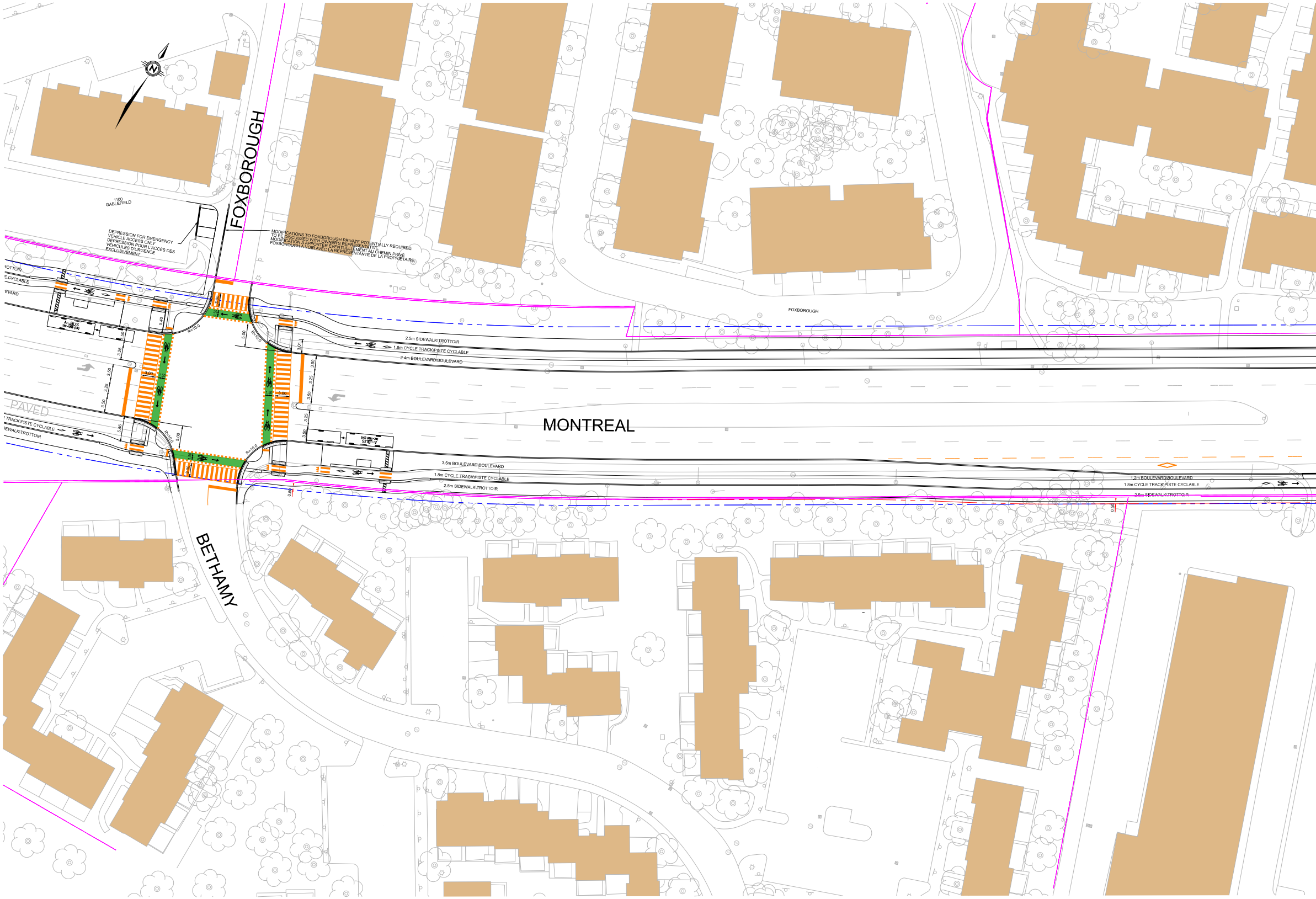
N
FOXBOROUGH
1100
GABLEFIELD
DEPRESSION FOR EMERGENCY
VEHICLE ACCESS ONLY
DÉPRESSION POUR L'ACCÈS DES
VÉHICULES D'URGENCE
EXCLUSIVEMENT
MODIFICATIONS TO FOXBOROUGH PRIVATE POTENTIALLY REQUIRED.
TO BE DISCUSSED WITH OWNER'S REPRESENTATIVE.
MODIFICATION À APPORTER ÉVENTUELLEMENT AU CHEMIN PRIVÉ
FOXBOROUGH À VOIR AVEC LA REPRÉSENTANTE DE LA PROPRIÉTAIRE.
FOXBOROUGH
ROTTOIR
E CYCLABLE
EVARD
A-BUS
3.00
1.50
5.40
R=10.0
5.00
R=10.0
3.01
3.50
3.25
3.50
3.25
3.50
3.00
1.50
3.50
3.25
3.50
3.25
3.50
3.00
1.50
2.5m SIDEWALK\TROTTOIR
1.8m CYCLE TRACK\PISTE CYCLABLE
2.4m BOULEVARD\BOULEVARD
MONTREAL
PAVED
E TRACK\PISTE CYCLABLE
DEWALK\TROTTOIR
5.46
R=10.0
5.00
1.50
3.00
R=10.0
0.50
3.5m BOULEVARD\BOULEVARD
1.8m CYCLE TRACK\PISTE CYCLABLE
2.5m SIDEWALK\TROTTOIR
1.2m BOULEVARD\BOULEVARD
1.8m CYCLE TRACK\PISTE CYCLABLE
2.5m SIDEWALK\TROTTOIR
0.50
BETHAMY

TITLE FRAME: 790mm x 534mm City of Ottawa 2008

Plot Date: 12/16/2020 1:18:23 PM

Last Saved: 5/6/2021 4:38:52 PM

Consultant's Information: D:\SC\477003\2000\DWGS\00-Detailed Design\477003-2000-RP13-MONTREAL BLAIR Transit Priority Corridor Preliminary Preferred Design.Dgn

MONTREAL - B

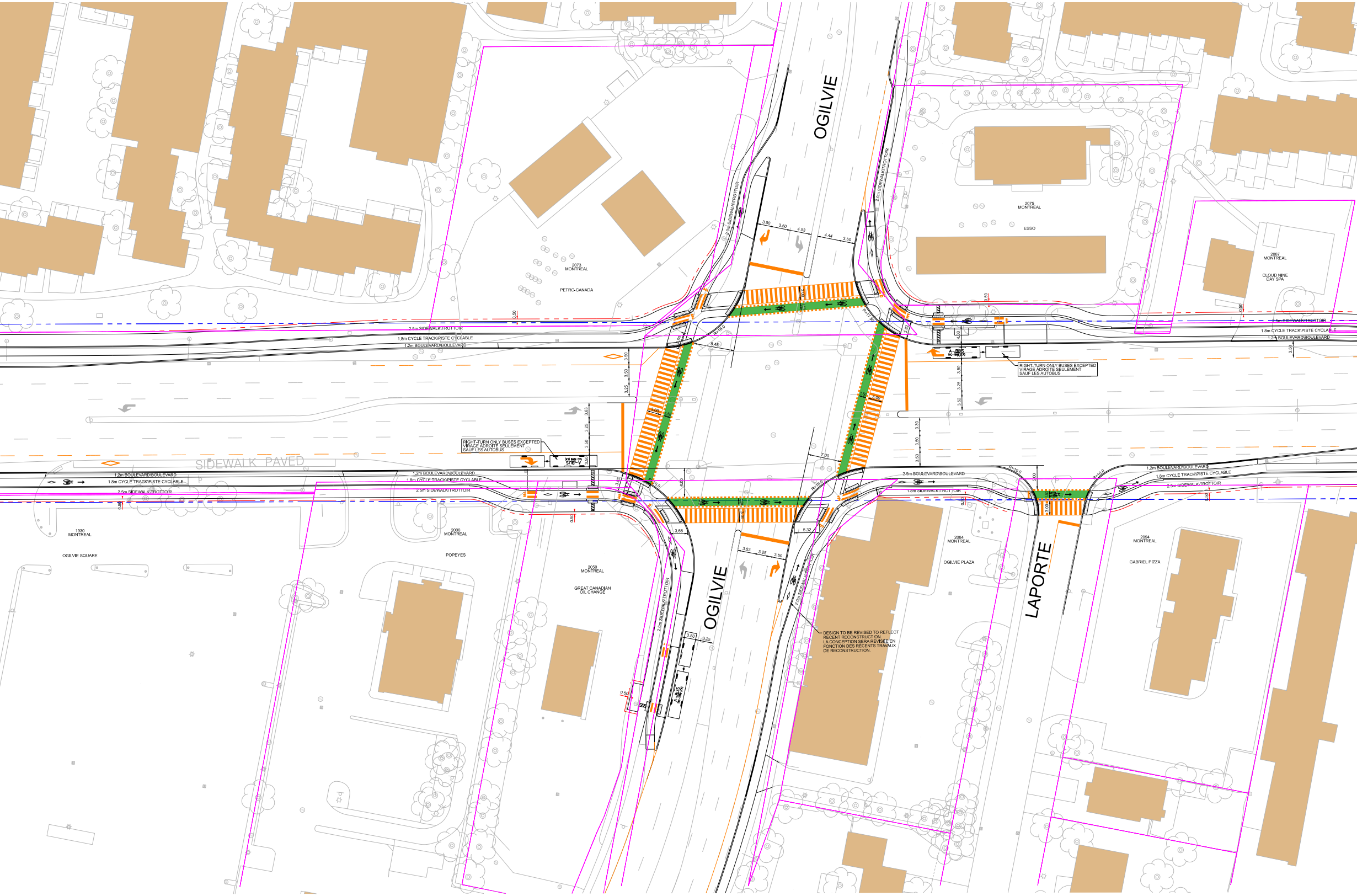
OGILVIE
OGILVIE
LAPORTE
2073 MONTREAL
PETRO-CANADA
2075 MONTREAL
ESSO
2087 MONTREAL
CLOUD NINE DAY SPA
1930 MONTREAL
OGILVIE SQUARE
2000 MONTREAL
POPEYES
2050 MONTREAL
GREAT CANADIAN OIL CHANGE
2084 MONTREAL
OGILVIE PLAZA
2094 MONTREAL
GABRIEL PIZZA
SIDEWALK PAVED
2.5m SIDEWALK\TROTTOIR
1.8m CYCLE TRACK\PISTE CYCLABLE
1.2m BOULEVARD\BOULEVARD
2.5m BOULEVARD\BOULEVARD
1.8m SIDEWALK\TROTTOIR
2.0m SIDEWALK\TROTTOIR
RIGHT-TURN ONLY BUSES EXCEPTED
VIRAGE ADROITE SEULEMENT
SAUF LES AUTOBUS
A-BUS
DESIGN TO BE REVISED TO REFLECT RECENT RECONSTRUCTION.
LA CONCEPTION SERA RÉVISÉE EN FONCTION DES RÉCENTS TRAVAUX DE RECONSTRUCTION.
R=18.0
R=17.50
R=20.0
R=10.0
8.46
7.00
5.32
3.66
3.53
3.25
3.50
4.53
4.44
3.63
3.52
3.30
3.82
3.00
1.50
5.00
6.00
4.00
0.50

LAIR TRANSIT PRIORITY CORRIDOR \ COULOIR PRIORITAIRE DE TRANSPORT EN

PRELIMINARY PREFERRED DESIGN \ CONCEPTION PR

MONTREAL ROAD \ CHEMAIN MONTRÉ

BETHAMY TO HWY 174 \ BETHAMY À AUTORO

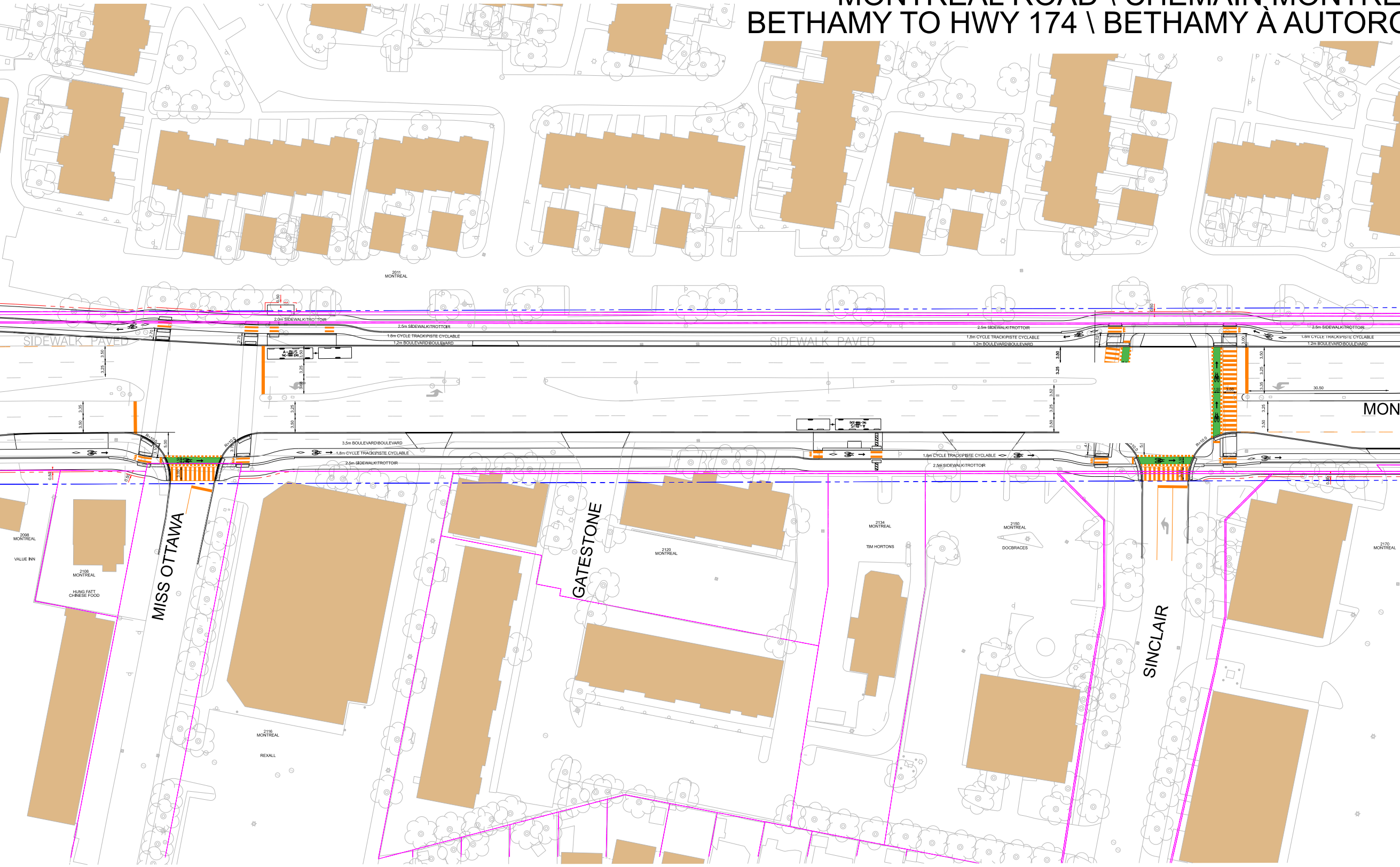
2011
MONTREAL
SIDEWALK PAVED
2.0m SIDEWALK\TROTTOIR
2.5m SIDEWALK\TROTTOIR
1.8m CYCLE TRACK\PISTE CYCLABLE
1.2m BOULEVARD\BOULEVARD
A-BUS
3.5m BOULEVARD\BOULEVARD
R=10.0
30.50
MON
2098
MONTREAL
VALUE INN
2108
MONTREAL
HUNG FATT
CHINESE FOOD
MISS OTTAWA
2116
MONTREAL
REXALL
GATESTONE
2120
MONTREAL
2134
MONTREAL
TIM HORTONS
2150
MONTREAL
DOCBRACES
SINCLAIR
2170
MONTREAL

N COMMUN SUR LE CHEMIN DE MONTRÉAL ET LE CHEMIN BLAIR
ÉLIMINAIRE PRIVILÉGIÉE

AL

OUTE 174

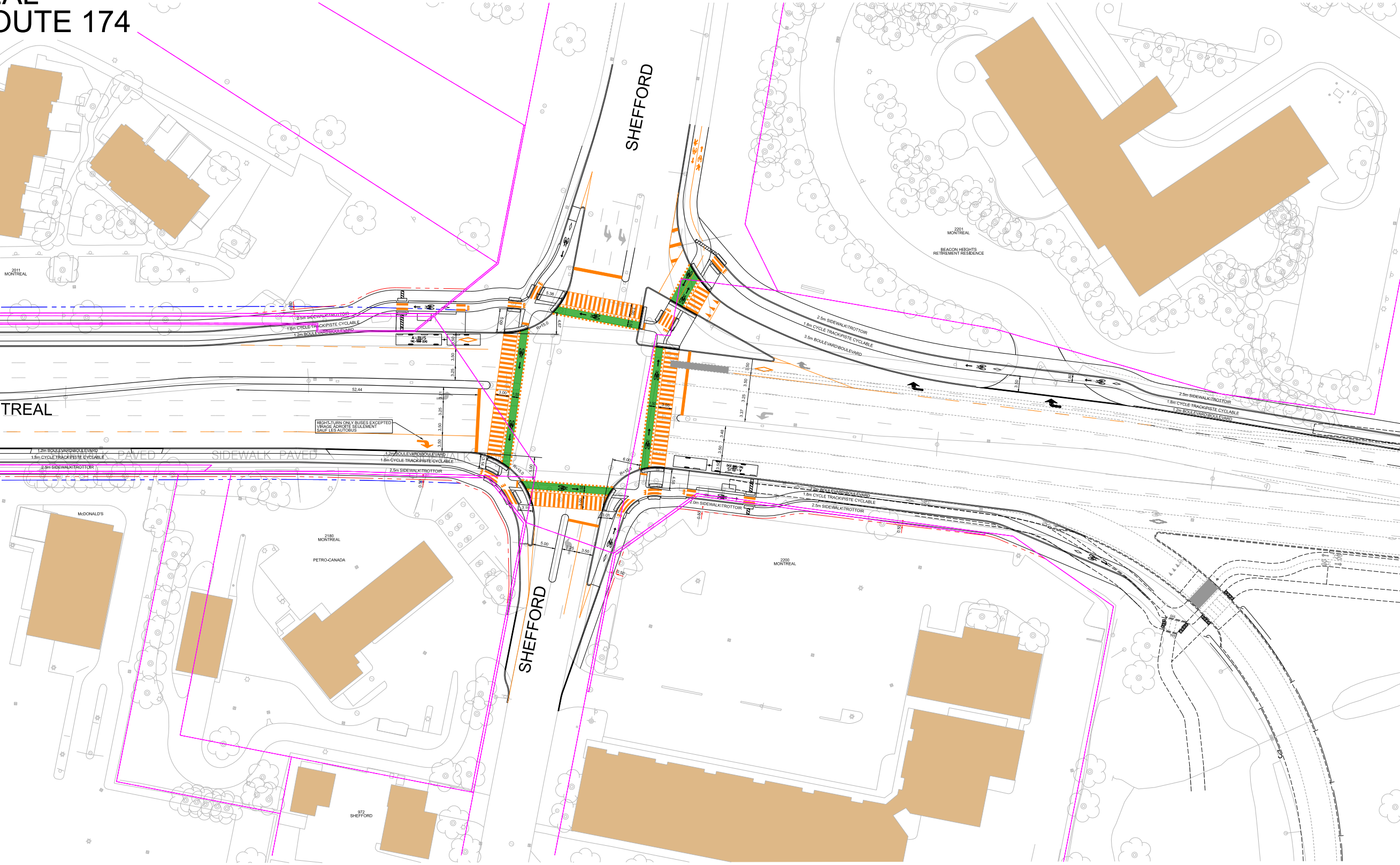
SHEFFORD
SHEFFORD
TREAL
2011
MONTREAL
2201
MONTREAL
BEACON HEIGHTS
RETIREMENT RESIDENCE
2.5m SIDEWALK\TROTTOIR
1.8m CYCLE TRACK\PISTE CYCLABLE
1.2m BOULEVARD\BOULEVARD
3.5m BOULEVARD\BOULEVARD
2.0m SIDEWALK\TROTTOIR
SIDEWALK PAVED
SIDEWALK PAVED
A-BUS
52.44
R=15.0
RIGHT-TURN ONLY BUSES EXCEPTED
VIRAGE ADROITE SEULEMENT
SAUF LES AUTOBUS
McDONALD'S
2180
MONTREAL
PETRO-CANADA
2200
MONTREAL
972
SHEFFORD

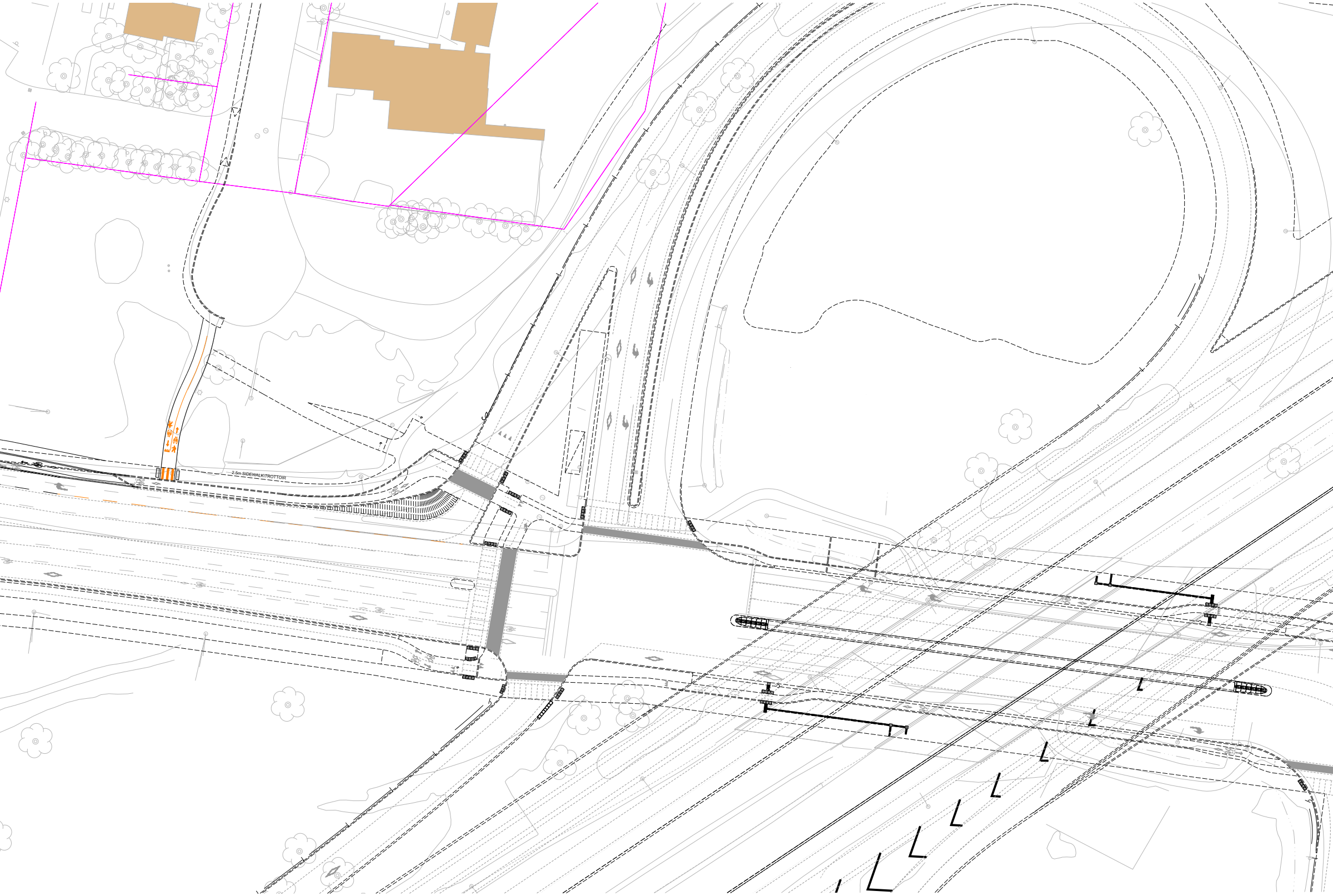
2.5m SIDEWALK\TROTTOIR

NOTES:

EXISTING PROPERTY LINE
LIMITE DE LA PROPRIÉTÉ EXISTANTE

EXISTING ROW PROTECTION
PROTECTION DE L'EMPRISE EXISTANTE

PROPOSED PROPERTY LINE
LIMITE DE LA PROPRIÉTÉPROPOSÉE

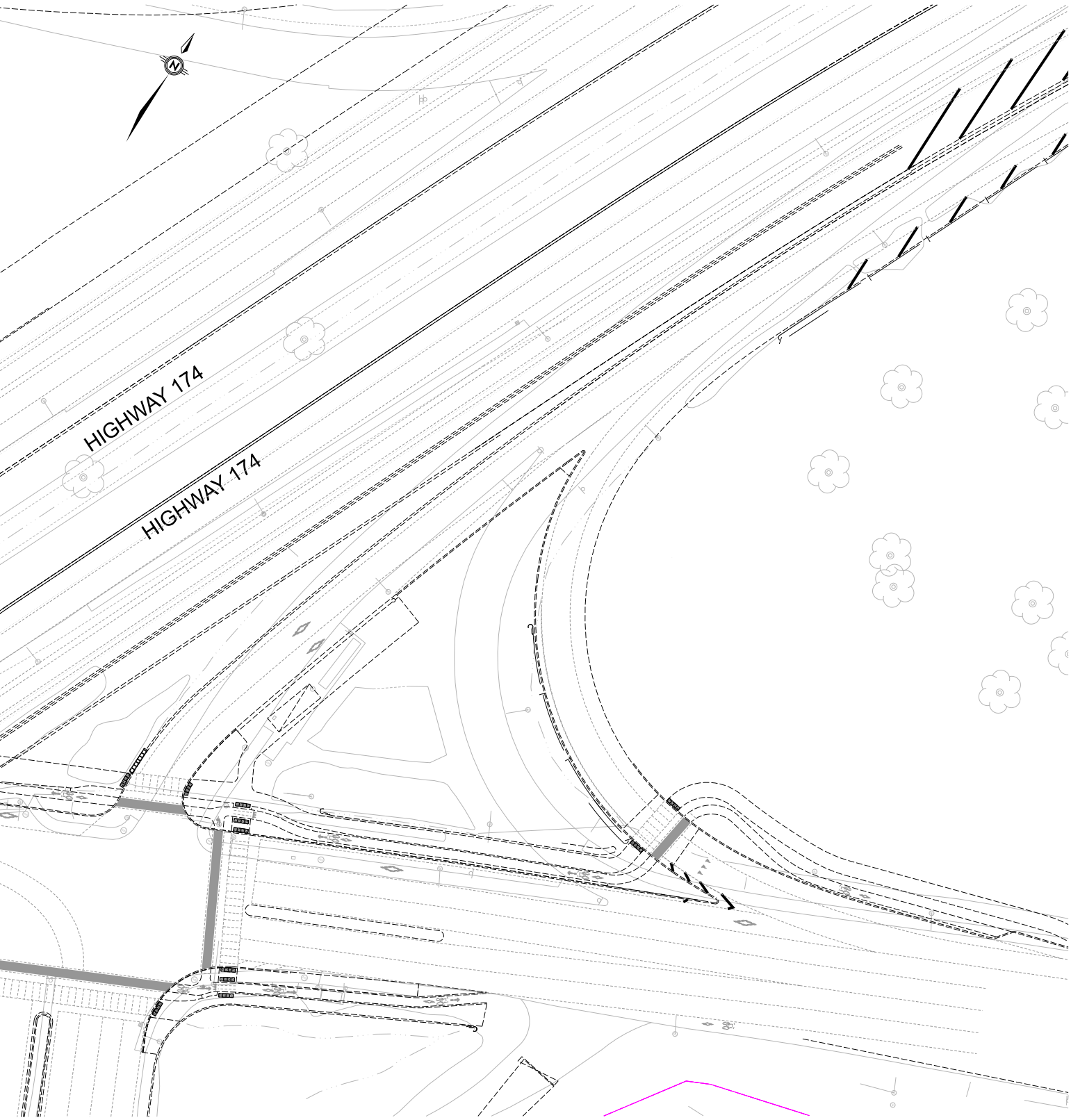
N
HIGHWAY 174
HIGHWAY 174

PARSONS