TITLE FRAME: 790mm x 534mm City of Ottawa 2006

Plot Date: 2/8/2021 3:59:14 PM

Consultant's Information: Q:\ISO\477003\2000\DWGS\02-Detailed Design\477003-2000-RP1-MONTREAL BLAIR Transit Priority Corridor Preliminary Preferred Design-xxxx.dwg Last Saved: 5/8/2021 5:01:59 PM

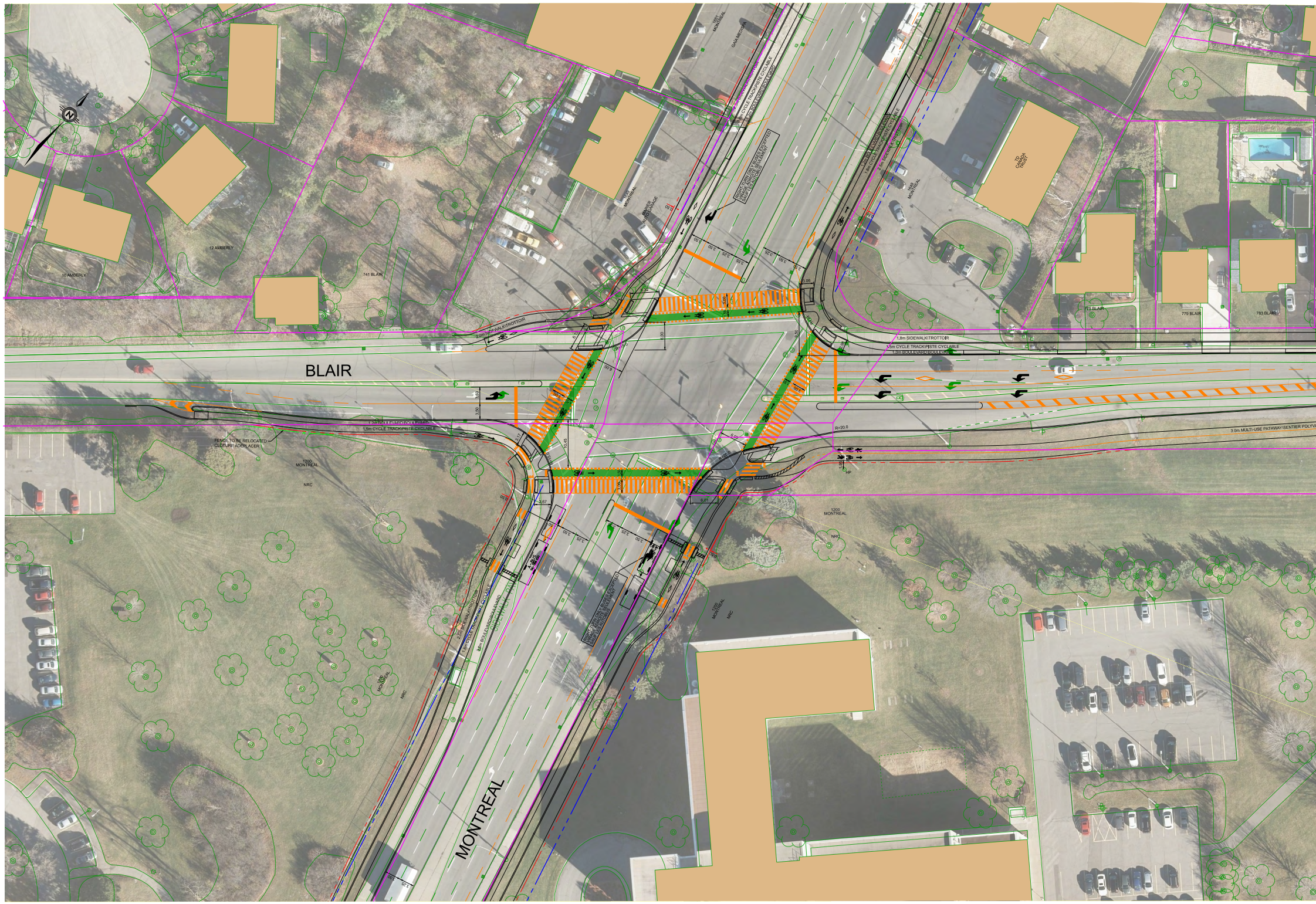
N
12 AMBERLY
16 AMBERLY
741 BLAIR
1651 MONTREAL
GAIA MEDISPA
1649 MONTREAL
MARIER AUTO GARAGE
1648 MONTREAL
TD CANADA TRUST
775 BLAIR
779 BLAIR
783 BLAIR
BLAIR
MONTREAL
1200 MONTREAL
NRC
2.0m SIDEWALK\TROTTOIR
1.8m SIDEWALK\TROTTOIR
1.5m CYCLE TRACK\PISTE CYCLABLE
1.8m CYCLE TRACK\PISTE CYCLABLE
1.2m BOULEVARD\BOULEVARD
1.0m BOULEVARD\BOULEVARD
2.5m SIDEWALK\TROTTOIR
3.0m MULTI-USE PATHWAY\SENTIER POLYV
RIGHT-TURN ONLY BUSES EXCEPTED
VIRAGE ADROITE SEULEMENT
SAUF LES AUTOBUS
FENCE TO BE RELOCATED
CLÔTURE À DÉPLACER
SIDEWALK
R=20.0
R=15.0
HP
3.50
3.25
3.55
3.06
3.00
1.80
6.00
6.01
3.67
3.17
10.45
0.50
0.80

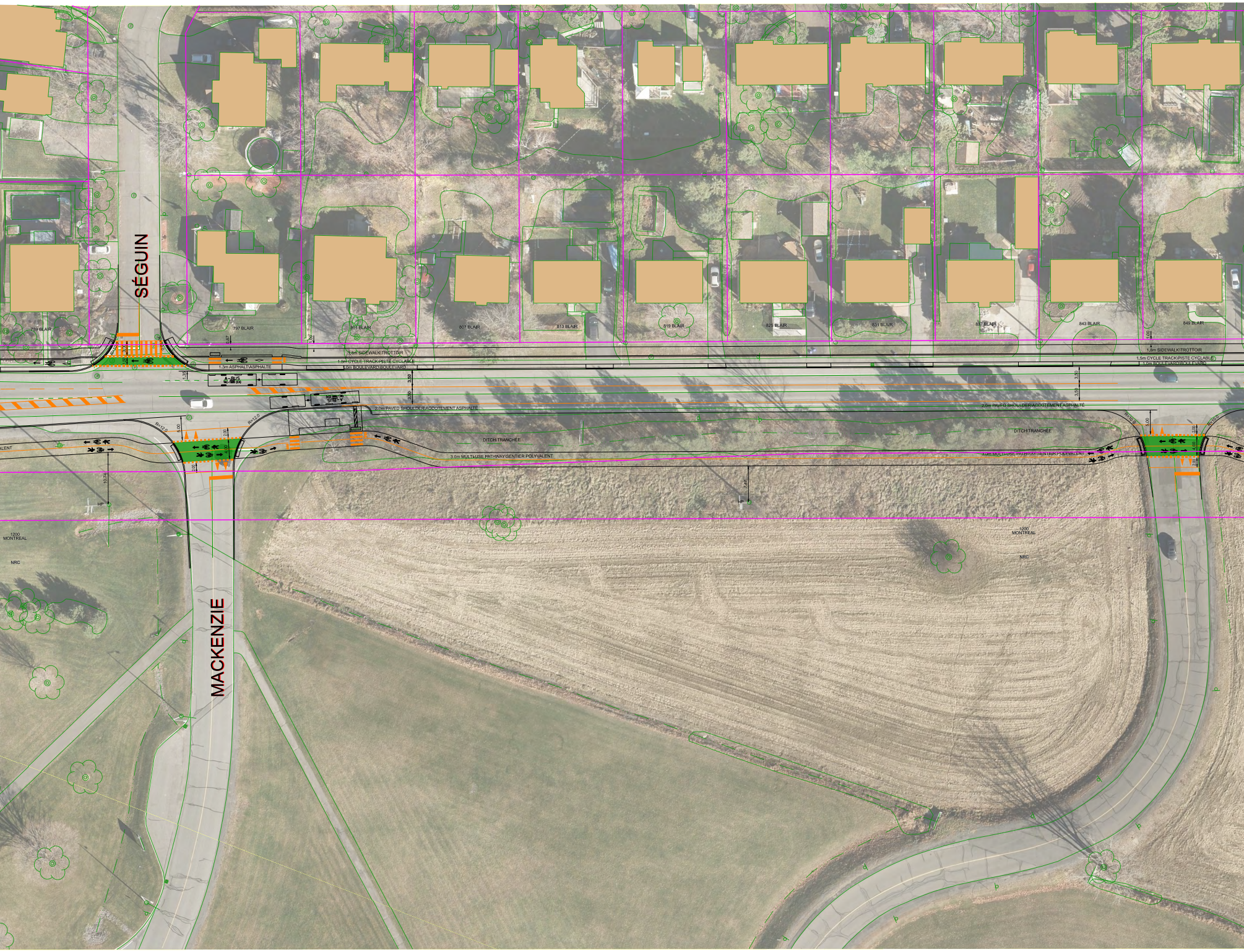
SÉGUIN
MACKENZIE
789 BLAIR
797 BLAIR
801 BLAIR
807 BLAIR
813 BLAIR
819 BLAIR
825 BLAIR
831 BLAIR
837 BLAIR
843 BLAIR
849 BLAIR
1.8m SIDEWALK\TROTTOIR
1.5m CYCLE TRACK\PISTE CYCLABLE
1.3m ASPHALT\ASPHALTE
1.0m BOULEVARD\BOULEVARD
A-BUS
2.0m PAVED SHOULDER\ACCOTEMENT ASPHALTÉ
DITCH\TRANCHÉE
3.0m MULTI-USE PATHWAY\SENTIER POLYVALENT
R=12.0
R=10.0
0.67
1.00
1.35
3.50
5.00
2.00
4.00
10.74
7.47
HP
1200
MONTREAL
NRC

MONTREAL - BLAIR TRANSIT PRIORITY CORRIDO
PRELIMIN
BLAIR ROAD - MONT

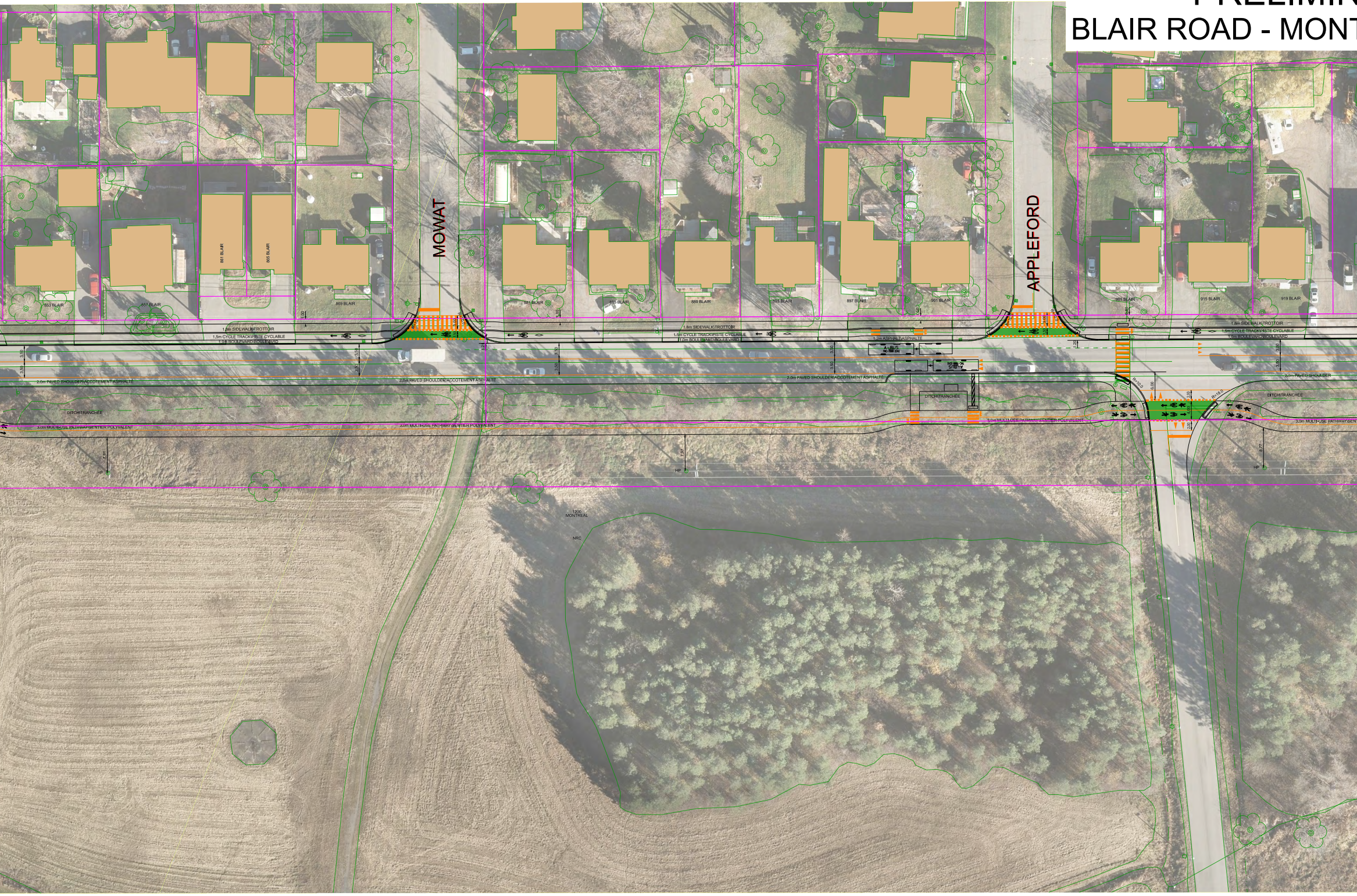
MOWAT
APPLEFORD
853 BLAIR
857 BLAIR
861 BLAIR
865 BLAIR
869 BLAIR
881 BLAIR
885 BLAIR
889 BLAIR
893 BLAIR
897 BLAIR
901 BLAIR
901 BLAIR
915 BLAIR
919 BLAIR
1.8m SIDEWALK\TROTTOIR
1.5m CYCLE TRACK\PISTE CYCLABLE
1.0m BOULEVARD\BOULEVARD
1.2m ASPHALT\ASPHALTE
A-BUS
2.0m PAVED SHOULDER\ACCOTEMENT ASPHALTÉ
2.0m PAVED SHOULDER
DITCH\TRANCHÉE
3.0m MULTI-USE PATHWAY\SENTIER POLYVALENT
R=10.0
R=18.0
3.50
1.00
3.00
1.50
1.20
6.00
2.00
4.00
7.81
7.97
8.77
HP
1200 MONTREAL
NRC

R \ COULOIR PRIORITAIRE DE TRANSPORT EN COMMUN SUR LE CHEMI
IARY PREFERRED DESIGN \ CONCEPTION PRÉLIMINAIRE PRIVILÉGIÉE
TREAL TO GLOUCESTER CITY CENTRE \

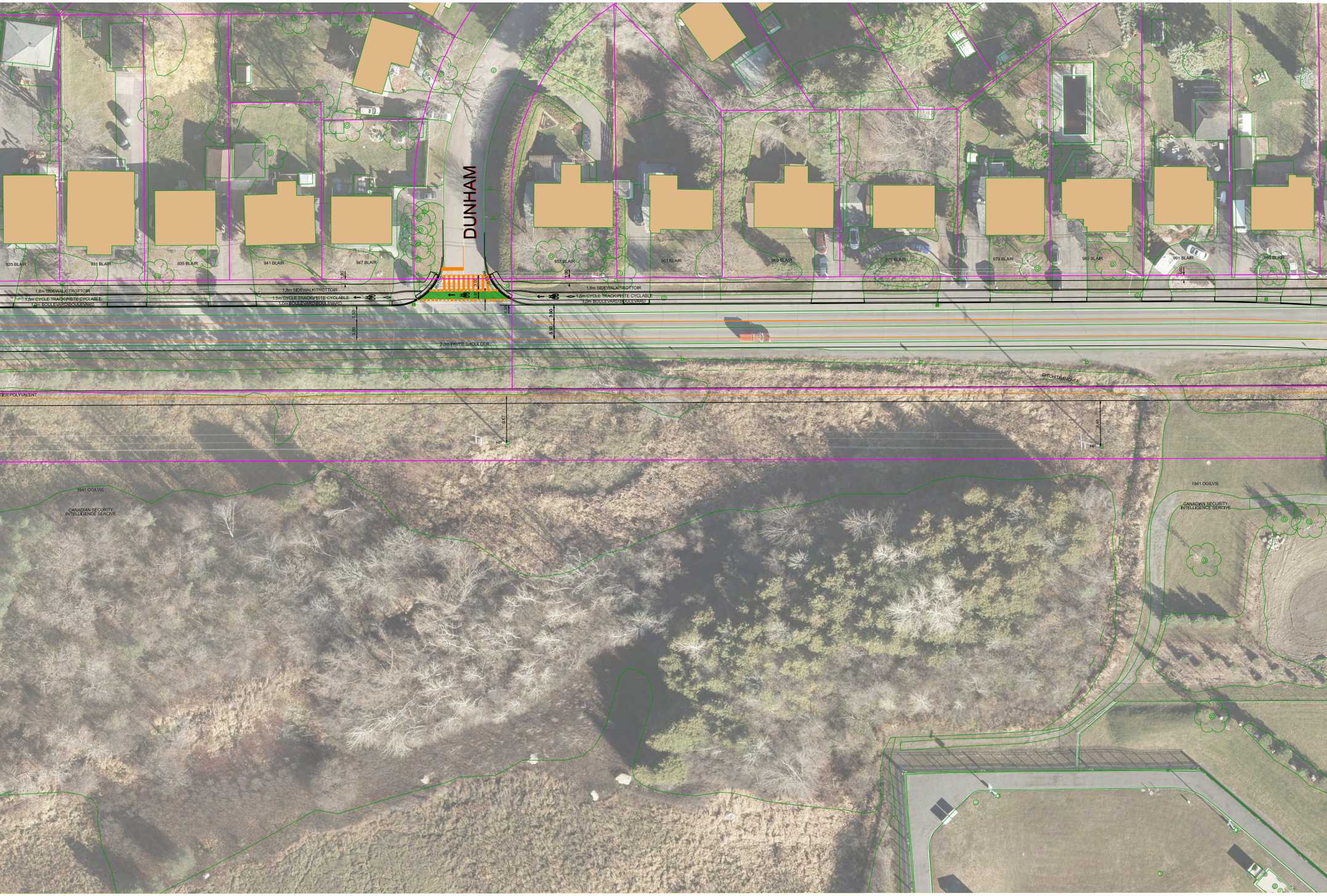
DUNHAM
925 BLAIR
931 BLAIR
935 BLAIR
941 BLAIR
947 BLAIR
957 BLAIR
963 BLAIR
969 BLAIR
975 BLAIR
979 BLAIR
985 BLAIR
991 BLAIR
995 BLAIR
1.8m SIDEWALK\TROTTOIR
1.5m CYCLE TRACK\PISTE CYCLABLE
1.0m BOULEVARD\BOULEVARD
1.00
3.00
1.50
1.35
3.50
3.50
2.0m PAVED SHOULDER
TIER POLYVALENT
DITCH\TRANCHÉE
9.67
9.48
HP
HP
1941 OGILVIE
CANADIAN SECURITY INTELLIGENCE SERCIVE
1941 OGILVIE
CANADIAN SECURITY INTELLIGENCE SERCIVE

N DE MONTRÉAL ET LE CHEMIN BLAIR

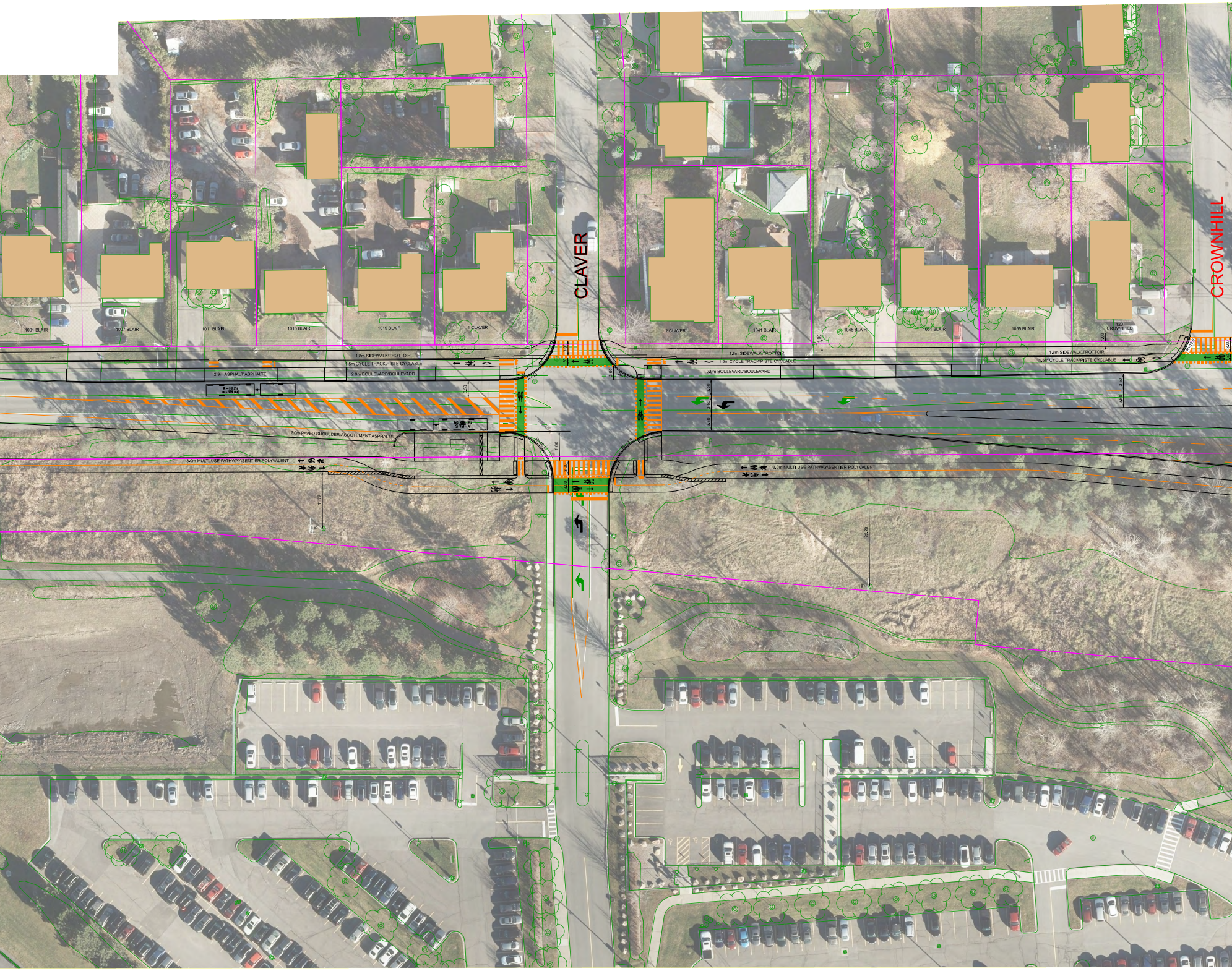
CLAVER
CROWNHILL
1001 BLAIR
1007 BLAIR
1011 BLAIR
1015 BLAIR
1019 BLAIR
1 CLAVER
2 CLAVER
1041 BLAIR
1045 BLAIR
1051 BLAIR
1055 BLAIR
120 CROWNHILL
1.8m SIDEWALK\TROTTOIR
1.5m CYCLE TRACK\PISTE CYCLABLE
2.9m ASPHALT\ASPHALTE
2.9m BOULEVARD\BOULEVARD
A-BUS
2.0m PAVED SHOULDER\ACCOTEMENT ASPHALTE
3.0m MULTI-USE PATHWAY\SENTIER POLYVALENT
3.50
3.00
1.50
1.00
6.00
11.72
R=10
R=12.0
R=10.0

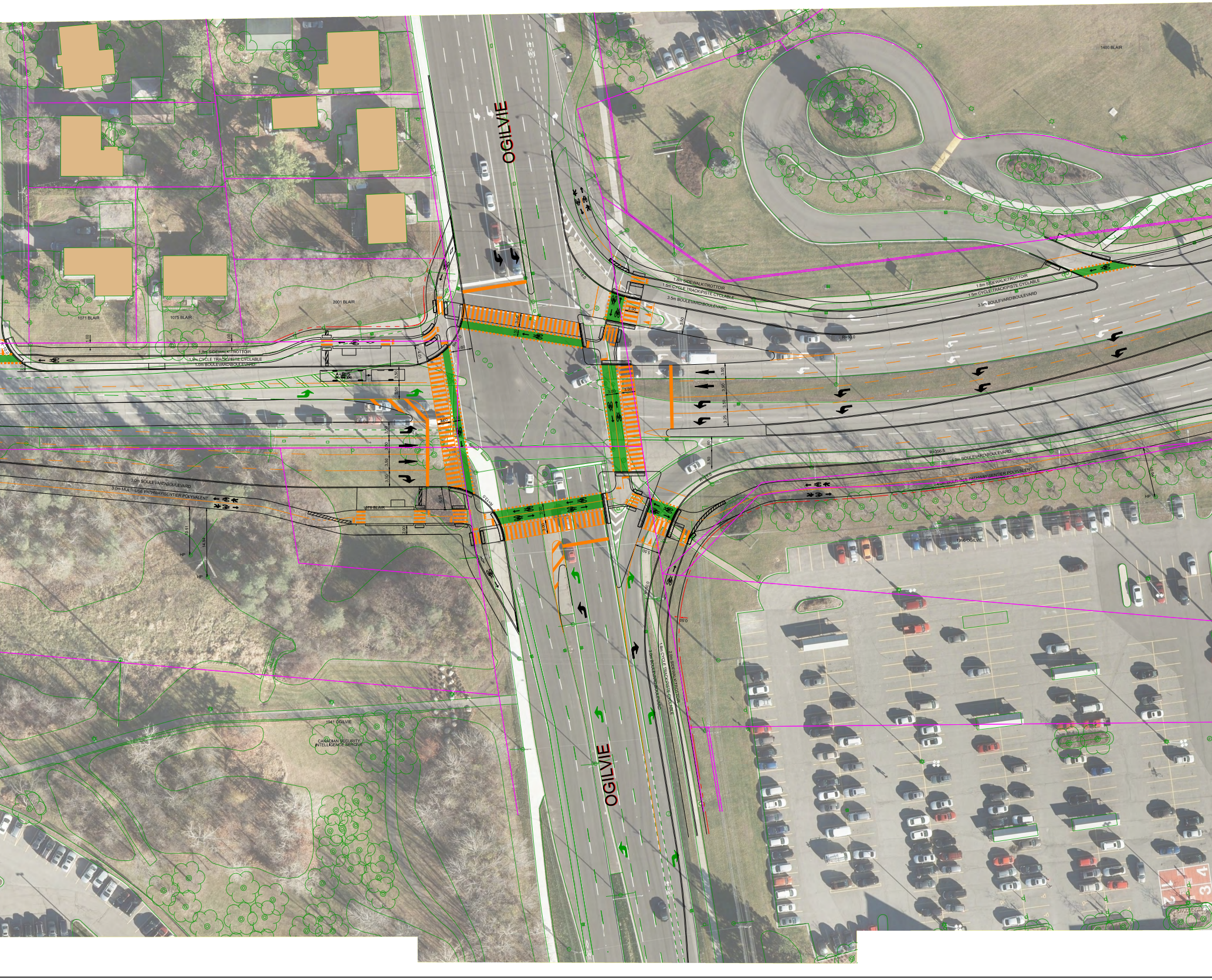
OGILVIE
1400 BLAIR
2001 BLAIR
1071 BLAIR
1075 BLAIR
1078 BLAIR
1.8m SIDEWALK\TROTTOIR
1.5m CYCLE TRACK\PISTE CYCLABLE
1.0m BOULEVARD/BOULEVARD
3.5m BOULEVARD\BOULEVARD
A-BUS
R=50.0
R=356.5
3.0m BOULEVARD/BOULEVARD
3.0m MULTI-USE PATHWAY\SENTIER POLYVALENT
4.0m MULTI-USE PATHWAY\SENTIER POLYVALENT
HP
1990 OGILVIE
2.0m SIDEWALK\TROTTOIR
1.8m CYCLE TRACK\PISTE CYCLABLE
3.0m BOULEVARD\BOULEVARD
1941 OGILVIE
CANADIAN SECURITY INTELLIGENCE SERVICE
OGILVIE


1.8m SIDEWALK/TROTTOIR
1.5m CYCLE TRACK/PISTE CYCLABLE
3.5m BOULEVARD/BOULEVARD
4.00
3.50
3.50
3.50
3.50
4.0m MULTI-USE PATHWAY/SENTIER POLYVALENT
1990 OGILVIE
HP
LCBO
TIM HORTONS

NOTES:

EXISTING PROPERTY LINE
LIMITE DE LA PROPRIÉTÉ EXISTANTE

EXISTING ROW PROTECTION
PROTECTION DE L'EMPRISE EXISTANTE

PROPOSED PROPERTY LINE
LIMITE DE LA PROPRIÉTÉPROPOSÉE

HORIZONTAL
0m 2.5 5 12.5 25