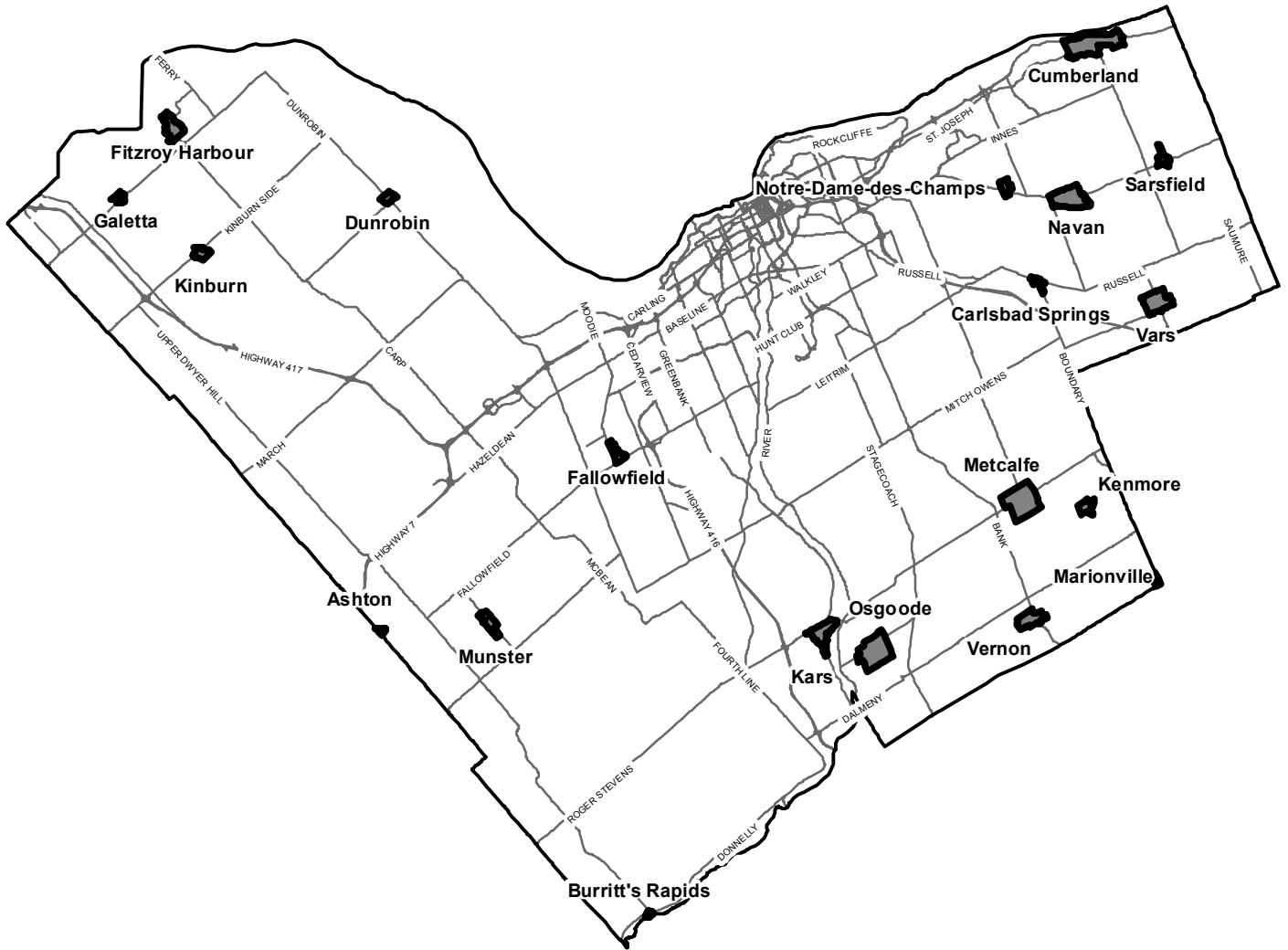



© Parcel data is owned by Teranet Enterprises Inc. and its suppliers
 All rights reserved. May not be produced without permission
 THIS IS NOT A PLAN OF SURVEY



Rural Villages Subject to 217(1)(e) and 229(1)(h)
 Villages ruraux faisant l'objet de 217(1)(e) et 229(1)(h)




D02-02-13-0108	13-0192-X
M:\Zoning_Bylaw\Schedules	
Produced by Planning and Infrastructure Portfolio Produit par le Portefeuille urbanisme et infrastructure	

This is Schedule 9 to Zoning By-law No. 2008-250
Annexe 9 au Règlement de zonage n° 2008-250

This is Attachment 46 to By-law Number 2013-58, passed February 27, 2013
 Pièce jointe n° 46 du Règlement municipal n° 2013-58, adopté le 27 février 2013

Échelle
 N.T.S.
 Mètres



Scale
 N.T.S.
 Metres